

NOTICE!!

These documents have been scanned!

Do not place un-scanned documents beneath this notice!

Do not remove this notice from this file!

GPO Jacket No. 560-102
Print Order 61540
Rise Business Services, LLC
Job=AZ15 7/15/2019



Box Number= AZ15160



Claim Begin-End: AMC341540-AMC341546

1 Initial Receipt



AZ15160-4 AMC340653-AMC341753

UNITED STATES
DEPARTMENT OF THE INTERIOR
BUREAU OF LAND MANAGEMENT

RECEIPT AND ACCOUNTING ADVICE

NO. 2263922 04

TC/AZ 09/27/96

Subject: LOCATION & SERVICE FEE 1997 2 6 11 175.00
 Applicant: CLAIM MAINTENANCE FEE 1997 - 7 2 6 12 70.00
 2 6 13 700.00

WILLIAM T LUCAS JR
49 EASTWOOD DR
SAN MATED CA 94403

Remitter: CK 2267
415-345-4738

Assignor:

LEASE MANAGEMENT DATA NEW UPDATE PAYMENT *MHyde*

| ORIGINAL SERIAL NO. | ASG. | TYPE | ST. | CTY. | FUND SYMBOL | ACRES/UNITS | RATE |
|---------------------|------|------|-----|------|-------------|-------------|------|
| AMC 341540-341546 | | | | | | | |

| AMOUNT | ANV. DATE | EXP. DATE | BILL CYC. | S/C | DISTRICT | NEXT BILL | MISC. DATA | U of M | ACTUAL UNITS |
|--------|-----------|-----------|-----------|-----|----------|-----------|------------|--------|--------------|
| | | | | | | | | | |

| ASSIGNMENT SERIAL NO. | ASG. | TYPE | ST. | CTY. | FUND SYMBOL | ACRES/UNITS | RATE |
|-----------------------|------|------|-----|------|-------------|-------------|------|
| | | | | | | | |

| AMOUNT | ANV. DATE | EXP. DATE | BILL CYC. | S/C | DISTRICT | NEXT BILL | MISC. DATA | U of M | ACTUAL UNITS |
|--------|-----------|-----------|-----------|-----|----------|-----------|------------|--------|--------------|
| | | | | | | | | | |

| APPLY REMITTANCE | | | |
|------------------|-------------|------|--------|
| ACTION | FUND SYMBOL | CTY. | AMOUNT |
| FILING FEE | | | |
| RENTAL | | | |
| UNEARNED | | | |
| REFUND | | | |
| TOTAL | | | |
| AMOUNT DUE | | | |

Remarks:

BY: _____ DATE: _____

Lease in Escrow?
 KGS? Of Interest?
 Auto Escalates? Operating Rights?
 Auto Renew? Operator
 Bond Filed?

| FOR MMS USE ONLY | | |
|------------------|--------|---------------|
| BILLEE | NUMBER | FOREST REFUGE |
| OCS SECTION | | |
| CODE | | |

NOTICE!!

These documents have been scanned!

Do not place un-scanned documents beneath this notice!

Do not remove this notice from this file!

GPO Jacket No. 560-102
Print Order 61540
Rise Business Services, LLC
Job=AZ15 7/15/2019



Box Number= AZ15160



Claim Begin-End: AMC341540-AMC341546

2 Correspondence



AZ15160-4

AMC340653-AMC341753

SENDER: COMPLETE THIS SECTION

- Complete items 1, 2, and 3. Also complete item 4 if Restricted Delivery is desired.
- Print your name and address on the reverse so that we can return the card to you.
- Attach this card to the back of the mailpiece, or on the front if space permits.

1. Article Addressed to:

Teresa R. Shelton
1448 Cordilleras Ave.
San Carlos, CA 94070
 (952.3)MH AMC330443,331441,341540

2. Article Number (Copy from service label)

P. 764486

PS Form 3811, July 1999

Domestic Return Receipt

102595-99-M-1789

COMPLETE THIS SECTION ON DELIVERYA. Received by (Please Print Clearly) B. Date of Delivery

C. Signature

X

 D. Is delivery address different from item 1?
 If YES, enter delivery address below.

-
- Agent
-
-
- Address
-
-
- Yes
-
-
- No

3. Service Type

-
- Certified Mail
-
- Express Mail
-
-
- Registered
-
- Return Receipt for Merchandise
-
-
- Insured Mail
-
- C.O.D.

4. Restricted Delivery? (Extra Fee) Yes

SENDER: COMPLETE THIS SECTION

- Complete items 1, 2, and 3. Also complete item 4 if Restricted Delivery is desired.
- Print your name and address on the reverse so that we can return the card to you.
- Attach this card to the back of the mailpiece, or on the front if space permits.

1. Article Addressed to:

William C. Lucas
 1448 Cordilleras Ave.
 San Carlos, CA 94070
 (952.3)MH AMC330443,331441,341540

2. Article Number (Copy from service label)


P-764485

COMPLETE THIS SECTION ON DELIVERY:

A. Received by (Please Print Clearly) B. Date of Delivery

C. Signature

X

 D. Is delivery address different from item 1? Yes
 If YES, enter delivery address below: No


3. Service Type

- | | |
|--|--|
| <input checked="" type="checkbox"/> Certified Mail | <input type="checkbox"/> Express Mail |
| <input type="checkbox"/> Registered | <input checked="" type="checkbox"/> Return Receipt for Merchandise |
| <input type="checkbox"/> Insured Mail | <input type="checkbox"/> C.O.D. |

4. Restricted Delivery? (Extra Fee) Yes

SENDER: COMPLETE THIS SECTION

COMPLETE THIS SECTION ON DELIVERY

- Complete items 1, 2, and 3. Also complete item 4 if Restricted Delivery is desired.
- Print your name and address on the reverse so that we can return the card to you.
- Attach this card to the back of the mailpiece, or on the front if space permits.

1. Article Addressed to:

William T. Lucas
 1448 Cordilleras Ave.
 San Carlos, CA 94070
 (952.3)MH AMC330443,331441,341540

2. Article Number (Copy from service label)

P-764487

A. Received by (Please Print Clearly) _____ B. Date of Delivery _____

C. Signature _____

Agent Addressee

D. Is delivery address different from item 1? Yes No
If YES, enter delivery address below _____



3. Service Type

- Certified Mail Express Mail
- Registered Return Receipt for Merchandise
- Insured Mail C.O.D.

4. Restricted Delivery? (Extra Fee) Yes

*John
7/17/2000
July 17
7/17/00*

OFFICIAL COPIES /CF/ /SD READ/ /GROUP/ /SECTION/ /AUTHOR/

3800 (952.3) MH
AMC 330443
AMC 331441
AMC 341540

July 17, 2000

CERTIFIED MAIL - RETURN RECEIPT REQUESTED

DECISION

| | | |
|------------------------------|---|-----------------------------|
| William C. Lucas | : | Tears # 1 - 7 Mining Claims |
| 1448 Cordilleras Avenue | : | |
| San Carlos, California 94070 | : | |
| William T. Lucas | : | |
| 1448 Cordilleras Avenue | : | |
| San Carlos, California 94070 | : | |
| Teresa R. Shelton | : | |
| 1448 Cordilleras Avenue | : | |
| San Carlos, California 94070 | : | |

Mining Claims Closed

On April 26, 1994, three notices of location were filed for the Tears 1 - 3 mining claims, serialized as AMC 330443 through AMC 330445.

On September 1, 1994, four notices of location were filed for the Tears 4 - 7 mining claims, serialized as AMC 331441 through AMC 331444.

On October 7, 1996, the claims were declared forfeited. An appeal was filed and the case files forwarded to the Interior Board of Land Appeals (IBLA). On January 16, 1997, a petition for stay was granted.

If a voidance decision is appealed to IBLA and IBLA grants a stay of the decision, the decision is suspended. Therefore, the claims are still in good standing and the mining claimant must maintain the

claims by filing either a \$100 maintenance fee or a small miner waiver by September 1 of each year. Because the claims were not maintained, AMC 330443 through AMC 330445 and AMC 331441 through AMC 331444 are closed.

On September 27, 1996, new location notices were received for the Tears 1-7 mining claims, serialized as AMC 341540 through AMC 341546. Maintenance fee payments have been filed and the claims are current through September 1, 2000. A maintenance fee payment of \$100.00 per claim or site must be paid on or before September 1, 2000, for the year 2001.

Please include your serial numbers on all correspondence. If additional information is required, please call Mary Hyde at (602) 417-9356.

/s/ Ivy J. Garcia

Ivy J. Garcia

Supervisor, Lands and Minerals Operations

NOTICE!!

These documents have been scanned!

Do not place un-scanned documents beneath this notice!

Do not remove this notice from this file!

GPO Jacket No. 560-102
Print Order 61540
Rise Business Services, LLC
Job=AZ15 7/15/2019



Box Number= AZ15160



Claim Begin-End: AMC341540-AMC341546

3 Transfers



AZ15160-4

AMC340653-AMC341753

**NO
DOCUMENTS
FOUND**

NO DOCUMENTS FOUND
NO DOCUMENTS FOUND

NOTICE!!

These documents have been scanned!

Do not place un-scanned documents beneath this notice!

Do not remove this notice from this file!

GPO Jacket No. 560-102
Print Order 61540
Rise Business Services, LLC
Job=AZ15 7/15/2019



Box Number= AZ15160



Claim Begin-End: AMC341540-AMC341546

4 Annual Filings



AZ15160-4 AMC340653-AMC341753

UNITED STATES DEPARTMENT OF THE INTERIOR
BUREAU OF LAND MANAGEMENT
ARIZONA STATE OFFICE
1 CENTRAL AVENUE - SUITE 800
PHOENIX, ARIZONA 85004-4427

AMC 341540
AMC 341593

AUGUST 20, 2018

DEAR SIRS/MADAMES:

Enclosed is check #3308, in the amount of \$1550.00, to pay seven mining claims for Years 1-7 serialized as AMC 341540 through AMC 341546 and three mill sites serialized as AMC 341593 through AMC 341595.

Thank You

Theresa Shelton
1448 Cordilleras Ave
San Carlos, Ca. 94070

RECEIVED
BLM AZ STATE OFFICE
2018 AUG 23 P 2:53
PHOENIX, ARIZONA

AC 782
ENTERED AUG 28 2018

PB
4243951



Ms Teresa R Shelton
1448 Cordilleras Ave
San Carlos, CA 94070-4624

**RETURN RECEIPT¹
REQUESTED**

RECEIVED
BLM AZ STATE OFFICE

2018 AUG 23 P 2:54

PHOENIX, ARIZONA

*United States Department of the Interior
Bureau of Land Management
Arizona State Office
1 North Central Ave., Suite 800
Phoenix, Arizona 85004-4427*

1000




85004

R2305K132351-30

\$6.70

U.S. POSTAGE PAID
FCM LETTER
SAN CARLOS, CA
94070
AUG 20, 18
AMOUNT



6928 4265 0000 0160 9102

9500494427 0041



PLACE STICKER AT TOP OF ENVELOPE TO THE RIGHT
OF THE RETURN ADDRESS. FOLD AT DOTTED LINE

CERTIFIED MAIL[®]

United States Department of the Interior
Bureau of Land Management
 DIV OF LANDS, MINRLS & ENERGY
 ONE N CENTRAL AVE
 PHOENIX, AZ 85004 -4427
 Phone: 602-417-9200

Receipt

No: 4243951

| | |
|--|--|
| Transaction #: 4359401 | |
| Date of Transaction: 08/24/2018 | |
| CUSTOMER: | |
| TERESA SHELTON 1448 CORDILLERAS AVE SAN CARLOS, CA 94070-4624 US | |

AC 782
ENTERED AUG 28 2018

| LINE # | QTY | DESCRIPTION | REMARKS | UNIT PRICE | TOTAL |
|---------------|------|---|---------------|------------|-------------------|
| 1 | 1.00 | LOCATABLE MINERALS / MINING CLAIMS- NOT NEW-UNADJUD, ONE AUTH NO. ONLY / MINING CLAIM MONEY RECEIVED CASES: AMC341540/\$1550.00 | MAINT 2019 | - n/a - | 1550.00 |
| TOTAL: | | | | | \$1,550.00 |

| PAYMENT INFORMATION | | | |
|---------------------|-----------|--|----------------------|
| 1 | AMOUNT: | 1550.00 | POSTMARKED: N/A |
| | TYPE: | CHECK | RECEIVED: 08/23/2018 |
| | CHECK NO: | 3308 | |
| | NAME: | SHELTON, TERESA 1448 CORDILLERAS AVE SAN CARLOS CA 94070-4624 US | |

| |
|---------|
| REMARKS |
| |

This receipt was generated by the automated BLM Collections and Billing System and is a paper representation of a portion of the official electronic record contained therein.

UNITED STATES DEPARTMENT OF THE INTERIOR
BUREAU OF LAND MANAGEMENT
ARIZONA STATE OFFICE
ONE CENTRAL AVENUE - SUITE 800
PHOENIX, ARIZONA 85004-4427

341540

341593

PHOENIX, ARIZONA

21 AUG 24 P 3 14

RECEIVED
BLM AZ STATE OFFICE

AUGUST 21, 2017

DEAR SIRS/MADAMES:

Enclosed is check #2922 in the amount of \$1550.00 to pay seven mining claims for Years 1-7 serialized as AMC 341540 through AMC 341546 and three mill sites serialized as AMC 341593 through AMC 341595.

Thank You

Gerusa Shelton
1448 Cordilleras Ave.
San Carlos, Ca. 94070

3959331

AT 9/6/17

PRIORITY®
★ MAIL ★

FLAT RATE EN
ONE RATE ★ ANY WE
APPLY PRIORITY MA

CERTIFIED MAIL®



7016 0910 0001 5924 8191



85004

U.S. POSTAGE
PAID
SAN CARLOS, CA
AUG 22 17
AMOUNT
\$12.75
R2305H126388-05

* For international shipments, the maximum weight is 4 lbs.

PLACE STICKER AT TOP OF ENVELOPE TO THE RIGHT OF THE RETURN ADDRESS, FOLD AT DOTTED LINE

PRIORITY MAIL STAR FLAT RATE ENVELOPE

ONE RATE ★ ANY WEIGHT*

ONLY TO SEAL

PRIORITY MAIL STAR

- IF DELIVERY SPECIFIED*
- TRACKING™ INCLUDED*
- INSURANCE INCLUDED*
- AVAILABLE

* Domestic only

RECEIVED
BLM AZ STATE OFFICE
2011 AUG 24 P 3 13
PHOENIX, ARIZONA

VISIT US AT USPS.COM
ORDER FREE SUPPLIES ONLINE



ONLY TO SEAL

UNITED STATES SERVICE

July 2013
COD: 10 x 5



PS00001000064

* Domestic only.

EPI4H © U.S. Postal Service; July 2013; All rights reserved.

This packaging is the property of the U.S. Postal Service® and is provided solely for use in sending Priority Mail® shipments. Misuse may be a violation of federal law. This packaging is not for resale.

**United States Department of the Interior
Bureau of Land Management
DIV OF LANDS, MINRLS & ENERGY
ONE N CENTRAL AVE
PHOENIX, AZ 85004 -4427
Phone: 602-417-9200**

Receipt

No: 3959331

| | |
|--|--|
| Transaction #: 4069163 | |
| Date of Transaction: 08/25/2017 | |
| CUSTOMER: | |
| TERESA SHELTON 1448 CORDILLERAS AVE SAN CARLOS, CA 94070-4624 US | |

| LINE # | QTY | DESCRIPTION | REMARKS | UNIT PRICE | TOTAL |
|---------------|------|---|-----------------|------------|-------------------|
| 1 | 1.00 | LOCATABLE MINERALS / MINING CLAIMS- NOT NEW-UNADJUD, ONE AUTH NO. ONLY / MINING CLAIM MONEY RECEIVED CASES: AMC341540/\$1550.00 | MAINT 2018/7 | - n/a - | 1550.00 |
| TOTAL: | | | | | \$1,550.00 |

| PAYMENT INFORMATION | | | |
|---------------------|-----------|--|------------------------|
| 1 | AMOUNT: | 1550.00 | POSTMARKED: 08/22/2017 |
| | TYPE: | CHECK | RECEIVED: 08/24/2017 |
| | CHECK NO: | 2922 | |
| | NAME: | SHELTON, TERESA 1448 CORDILLERAS AVE SAN CARLOS CA 94070-4624 US | |

| |
|---------|
| REMARKS |
| |

This receipt was generated by the automated BLM Collections and Billing System and is a paper representation of a portion of the official electronic record contained therein.

UNITED STATES DEPARTMENT OF THE INTERIOR
BUREAU OF LAND MANAGEMENT
ARIZONA STATE OFFICE
ONE CENTRAL AVENUE - SUITE 800
PHOENIX, ARIZONA 85004 - 4427

AUGUST 20, 2016

DEAR SIRS/MADAMES:

Enclosed is check #2500 in the amount of \$1550.00 to pay seven mining claims for TEARS 1-7 serialized as AMC 341540 through AMC 341546 and three mill sites serialized as AMC 341593 through AMC 341595.

Thank You,

Leresa Shelton
1448 Cordilleras Ave. ✓
San Carlos, Ca. 94070

RECEIPT # 36 38216

AMC 341540

AMC 341593

Ac 782 (2017)
ENTERED AUG 24 2016
ps

RECEIVED
BLM AZ STATE OFFICE
2016 AUG 22 P 1:44
PHOENIX, ARIZONA

Ms Teresa R Shelton
1448 Cordilleras Ave
San Carlos, CA 94070-4624



1022



85004

U.S. POSTAGE
PAID
SAN CARLOS, CA
94070
AUG 20 16
AMOUNT

\$12.95
R2305H126388-05

RECEIVED
BLM AZ STATE OFFICE

AUG 22 5 46 PM '16

UNITED STATES DEPT. OF THE INTERIOR
BUREAU OF LAND MANAGEMENT
PHOENIX ARIZONA
ARIZONA STATE OFFICE
ONE CENTRAL AVENUE SUITE 800
PHOENIX, ARIZONA 85004-4A27

PRIORITY MAIL
★ MAIL ★
UNITED STATES POSTAL SERVICE
For Domestic

7227 6025 0000 0760 9702



CERTIFIED MAIL

MINING CLAIMS
MC Customer Information - With Serial No. and Claim Name
ACTIVE CLAIMS

Admin State: AZ

Geo State: AZ

SHELTON TERESA R
 1448 CORDILLERAS AVE
 SAN CARLOS, CA 94070-4624

CUSTOMER ID: 66119

| <u>Serial No.</u> | <u>Claim Name/Number</u> | <u>Lead Serial No.</u> | <u>Disposition</u> |
|-------------------|--------------------------|------------------------|--------------------|
| AMC341540 | TEARS NO 1 | AMC341540 ✓ | ACTIVE |
| AMC341541 | TEARS NO 2 | AMC341540 | ACTIVE |
| AMC341542 | TEARS NO 3 | AMC341540 | ACTIVE |
| AMC341543 | TEARS NO 4 | AMC341540 | ACTIVE |
| AMC341544 | TEARS NO 5 | AMC341540 | ACTIVE |
| AMC341545 | TEARS NO 6 | AMC341540 | ACTIVE |
| AMC341546 | TEARS NO 7 | AMC341540 | ACTIVE |
| AMC341593 | TEARS NO 1 MILLSITE | AMC341593 ✓ | ACTIVE |
| AMC341594 | TEARS NO 2 MILLSITE | AMC341593 | ACTIVE |
| AMC341595 | TEARS NO 3 MILLSITE | AMC341593 | ACTIVE |

Number of ACTIVE cases: 10

DEPARTMENT OF THE INTERIOR
BUREAU OF LAND MANAGEMENT
MINING CLAIMSMC Customer Information - With Serial No. and Acreage
ACTIVE CLAIMSAdmin State: AZ
Geo State: AZSHELTON TERESA R
1448 CORDILLERAS AVE
SAN CARLOS, CA 94070-4624

CUSTOMER ID: 66119

| <u>Serial No.</u> | <u>Claim Name/Number</u> | <u>Acreage</u> | <u>Casetype</u> | <u>Disposition</u> |
|-------------------|--------------------------|----------------|-----------------|--------------------|
| AMC341540 ✓ | TEARS NO 1 | 20.660 | LODE CLAIM | ACTIVE |
| AMC341541 | TEARS NO 2 | 20.660 | LODE CLAIM | ACTIVE |
| AMC341542 | TEARS NO 3 | 20.660 | LODE CLAIM | ACTIVE |
| AMC341543 | TEARS NO 4 | 20.660 | LODE CLAIM | ACTIVE |
| AMC341544 | TEARS NO 5 | 20.660 | LODE CLAIM | ACTIVE |
| AMC341545 | TEARS NO 6 | 20.660 | LODE CLAIM | ACTIVE |
| AMC341546 ✓ | TEARS NO 7 | 20.660 | LODE CLAIM | ACTIVE |
| AMC341593 ✓ | TEARS NO 1 MILLSITE | 5.000 | MILLSITE CLAIM | ACTIVE |
| AMC341594 | TEARS NO 2 MILLSITE | 5.000 | MILLSITE CLAIM | ACTIVE |
| AMC341595 ✓ | TEARS NO 3 MILLSITE | 5.000 | MILLSITE CLAIM | ACTIVE |

Number of ACTIVE cases: 10



1022



85004

U.S. POSTAGE
PAID
SAN CARLOS, CA
94070
AUG 20, 16
AMOUNT

\$12.95
R2305H126388-05

Ms Teresa R Shelton
1448 Cordilleras Ave
San Carlos, CA 94070-4624

RECEIVED
BLM AZ STATE OFFICE

2016 AUG 22 P 1: 46

UNITED STATES DEPT. OF THE INTERIOR
BUREAU OF LAND MANAGEMENT
PHOENIX, ARIZONA
ARIZONA STATE OFFICE
ONE CENTRAL AVENUE SUITE 800
PHOENIX, ARIZONA 85004-4427

PRIORITY MAIL
UNITED STATES POSTAL SERVICE
For Domestic Mail

7076 9100 0000 6025 7227



CERTIFIED MAIL

PLACE STICKER AT TOP OF ENVELOPE TO THE RIGHT
OF THE RETURN ADDRESS, FOLD AT DOTTED LINE



Label 107R, July 2018

TRACKED INSURED

United States Department of the Interior
Bureau of Land Management
 DIV OF LANDS, MINRLS & ENERGY
 ONE N CENTRAL AVE
 PHOENIX, AZ 85004 -4427
 Phone: 602-417-9200

Receipt

No: 3638216

| | | |
|--|--|--|
| Transaction #: 3742117 | | <i>Ac 782 (2017)</i> ENTERED AUG 24 2016 |
| Date of Transaction: 08/23/2016 | | |
| CUSTOMER: | | |
| TERESA SHELTON 1448 CORDILLERAS AVE SAN CARLOS, CA 94070-4624 US | | |

| LINE # | QTY | DESCRIPTION | REMARKS | UNIT PRICE | TOTAL |
|---------------|------|---|-----------------------|------------|-------------------|
| 1 | 1.00 | LOCATABLE MINERALS / MINING CLAIMS- NOT NEW-UNADJUD, ONE AUTH NO. ONLY / MINING CLAIM MONEY RECEIVED CASES: AMC341540/\$1550.00 | MAINT FEE 2017 - 7 | - n/a - | 1550.00 |
| TOTAL: | | | | | \$1,550.00 |

| PAYMENT INFORMATION | | | | | |
|---------------------|------------------|--|--------------------|------------|--|
| 1 | AMOUNT: | 1550.00 | POSTMARKED: | 08/20/2016 | |
| | TYPE: | CHECK | RECEIVED: | 08/22/2016 | |
| | CHECK NO: | 2500 | | | |
| | NAME: | SHELTON, TERESA 1448 CORDILLERAS AVE SAN CARLOS CA 94070-4624 US | | | |

| |
|---------|
| REMARKS |
| |

This receipt was generated by the automated BLM Collections and Billing System and is a paper representation of a portion of the official electronic record contained therein.

UNITED STATES Department of THE INTERIOR
BUREAU OF LAND MANAGEMENT
ARIZONA State Office
ONE CENTRAL AVENUE, SUITE 800
PHOENIX, ARIZONA 85004-4421

341540

341593

AUGUST 20, 2015

Dear Sirs/Madames:

Enclosed is check #2027 in the amount of \$1550.00 to pay seven mining claims for years 1-7 serialized as AMC 341540 through AMC 341546 and three mill sites serialized as AMC 341593 through AMC 341595.

Thank You,

Geresa Shelton
1448 Cordilleras Ave.
San Carlos, Ca. 94070

PHOENIX, ARIZONA

2015 AUG 24 P 3:28

BLM RECEIVED
OFFICE

RECEIPT # 3376013

ENTERED
AUG 28 2015
BY: ee

T. Shelton
1448 Cordilleras
San Carlos, Ca. 94070

CERTIFIED MAIL



7015 0640 0001 3953 9139



1000

85004

U.S. POSTAGE
PAID
SAN CARLOS, CA
94070
AUG 20, 15
AMOUNT
\$6.74
00132872-06


RETURN RECEIPT
REQUESTED

2015 AUG 24 P 3:14

PHOENIX, ARIZONA

United States Department of the Interior
Arizona State Office
One Central Avenue, Suite 900
Phoenix, Arizona 85004-4427

8500484427



PLACE STICKER AT TOP OF ENVELOPE TO THE RIGHT
OF THE RETURN ADDRESS, FOLD AT DOTTED LINE

United States Department of the Interior
Bureau of Land Management
 LANDS/RECREATION & PLANNING
 ONE N CENTRAL AVE
 PHOENIX, AZ 85004 -2203
 Phone: 602-417-9200

Receipt

No: 3376013

| | |
|--|--|
| Transaction #: 3474248 | |
| Date of Transaction: 08/25/2015 | |
| CUSTOMER: | |
| TERESA SHELTON 1448 CORDILLERAS AVE SAN CARLOS, CA 94070-4624 US | |

| LINE # | QTY | DESCRIPTION | REMARKS | UNIT PRICE | TOTAL |
|---------------|------|--|---------------------------|------------|-------------------|
| 1 | 1.00 | LOCATABLE MINERALS / MINING CLAIMS-NOT NEW-UNADJUD, ONE AUTH NO. ONLY / MINING CLAIM MONEY RECEIVED CASES: AMC341540/\$1550.00 | MAINT FEE PYMNT - 10 2016 | - n/a - | 1550.00 |
| TOTAL: | | | | | \$1,550.00 |

| PAYMENT INFORMATION | | | |
|---------------------|-----------|--|------------------------|
| 1 | AMOUNT: | 1550.00 | POSTMARKED: 08/20/2015 |
| | TYPE: | CHECK | RECEIVED: 08/24/2015 |
| | CHECK NO: | 2027 | |
| | NAME: | SHELTON, TERESA 1448 CORDILLERAS AVE SAN CARLOS CA 94070-4624 US | |

| |
|---------|
| REMARKS |
| |

This receipt was generated by the automated BLM Collections and Billing System and is a paper representation of a portion of the official electronic record contained therein.

ENTERED
AUG 28 2015
 BY:

341540

341593

8/19/2014

BLM-ASO
1 N. CENTRAL AVE., STE. 800
PHOENIX, ARIZONA 85004

DEAR SIES/MADAMES:

Enclosed is check #1551 in the amount of \$1550.00 to pay seven mining claims for YEARS 1-7, serialized as AMC 341540 through AMC 341546 and three mill sites serialized as AMC 341593 through AMC 341595.

Thank You,

Ceresa Sheldon
1448 Cordilleras Ave.
San Carlos, Ca. 94077

PHOENIX, ARIZONA

2014 AUG 25 P 2:11

RECEIVED
BLM AZ STATE OFFICE

| | |
|---------------|------------------|
| NO. OF CLAIMS | <u>10</u> |
| AMOUNT | <u>\$1550.00</u> |
| RECEIPT NO. | <u>3112513</u> |
| INIT. | <u>CSH</u> |

**** BLM-ASO ****

ENTERED
AUG 28 2014
BY: RE

Shelton
1448 Cordilleras Ave.
San Carlos, Ca. 94070




BLM - ASO
1 N. CENTRAL AVE., STE. 800
PHOENIX, ARIZONA 85004

PLACE STICKER AT TOP OF ENVELOPE TO THE RIGHT
OF THE RETURN ADDRESS, FOLD AT DOTTED LINE

CERTIFIED MAIL™



UNITED STATES
POSTAL SERVICE



U.S. POSTAGE
PAID
SAN CARLOS, CA
94070
AUG 22, 14
AMOUNT

\$6.00

7013 3020 0002 3746 8169

RECEIVED
BLM AZ STATE OFFICE
2014 AUG 25 P 2:11
PHOENIX, ARIZONA



Melton
1448 Cordilleras Ave.
San Carlos, Ca. 94070



BLM - ASO
1 N. CENTRAL AVE., STE. 800
PHOENIX, ARIZONA 85004

PLACE STICKER AT TOP OF ENVELOPE TO THE RIGHT
OF THE RETURN ADDRESS, FOLD AT DOTTED LINE

CERTIFIED MAIL™



U.S. POSTAGE
PAID
SAN CARLOS, CA
94070
AUG 22, 14
AMOUNT

\$6.00

United States Department of the Interior
Bureau of Land Management
LANDS/RECREATION & PLANNING
ONE N CENTRAL AVE
PHOENIX, AZ 85004 -2203
Phone: 602-417-9200

Receipt

No: 3112513

| | |
|--|--|
| Transaction #: 3204227 | |
| Date of Transaction: 08/26/2014 | |
| CUSTOMER: | |
| TERESA SHELTON 1448 CORDILLERAS AVE SAN CARLOS, CA 94070-4624 US | |

| LINE # | QTY | DESCRIPTION | REMARKS | UNIT PRICE | TOTAL |
|---------------|------|---|---------------------------|------------|-------------------|
| 1 | 1.00 | LOCATABLE MINERALS / MINING CLAIMS-NOT NEW-UNADJUD, ONE AUTH NO. ONLY / MINING CLAIM MONEY RECEIVED CASES: AMC341540/\$1550.00 | MAINT FEE PYMNT (10) 2015 | - n/a - | 1550.00 |
| TOTAL: | | | | | \$1,550.00 |

| PAYMENT INFORMATION | | | | | |
|---------------------|-----------|--|-------------|------------|--|
| 1 | AMOUNT: | 1550.00 | POSTMARKED: | 08/22/2014 | |
| | TYPE: | CHECK | RECEIVED: | 08/25/2014 | |
| | CHECK NO: | 1551 | | | |
| | NAME: | SHELTON, TERESA 1448 CORDILLERAS AVE SAN CARLOS CA 94070-4624 US | | | |

| REMARKS |
|---------|
| |

This receipt was generated by the automated BLM Collections and Billing System and is a paper representation of a portion of the official electronic record contained therein.

341540

341593

8/20/2013

Dear Sirs/Madamas:

Enclosed is Check #9500 in the amount of \$1400.00 to pay for the maintenance fees for YEARS 1-7 mining claims serialized as AMC 341540 through AMC 341546 and three mill sites AMC 341593 through AMC 341595.

Thank You

David Shelton
1448 Cordilleras Ave.
San Carlos, Ca. 94070

RECEIVED

2013 AUG 23 A 11:28

BUREAU OF LAND MANAGEMENT
TUCSON, AZ

PHOENIX, AZ

2013 AUG 21 A 10:21


RECEIVED
B.L.M. AZ STATE OFFICE

NO. OF CLAIMS 10
AMOUNT \$1400.00
RECEIPT NO. 2867012
INIT. [Signature]

** BLM-ASO **

ENTERED
SEP - 4 2013
BY: RE

Shelton
1448 Cordilleras Ave.
San Carlos, CA. 94070



U.S. POSTAGE
PAID
SAN CARLOS, CA
94070
AUG 20, 13
AMOUNT

\$6.11
00058423-06

1000

85756

UNITED STATES DEPT. OF INTERIOR
BUREAU OF LAND MANAGEMENT
3201 E. UNIVERSAL WAY
TUSCON, AZ. 85756

PLACE STICKER AT TOP OF ENVELOPE TO THE RIGHT
OF THE RETURN ADDRESS, FOLD AT DOTTED LINE

CERTIFIED MAIL™




RECEIVED
B.L.M. AZ STATE OFFICE

2013 AUG 27 A 10:27

PHOENIX, AZ

RETURN RECEIPT
REQUESTED

Shelton
1448 Gordilleras Ave.
San Carlos, CA. 94070



U.S. POSTAGE
PAID
SAN CARLOS, CA
94070
AUG 20, 13
AMOUNT

1000

85756

\$6.11
00058423-06

UNITED STATES DEPT. OF INTERIOR
BUREAU OF LAND MANAGEMENT
3201 E. UNIVERSAL WAY
TUSCON, AZ. 85756

PLACE STICKER AT TOP OF ENVELOPE TO THE RIGHT
OF THE RETURN ADDRESS, FOLD AT DOTTED LINE

CERTIFIED MAIL™



RETURN RECEIPT
REQUESTED

From: (520) 258-7200
 Linda Dunlavey
 USDI-Bureau of Land Management
 3201 E Universal Way

Origin ID: PGAA



TUCSON, AZ 85756

Ship Date: 26AUG13
 ActWgt: 1.0 LB
 CAD: 9757946/INET3430

Delivery Address Bar Code



SHIP TO: (602) 417-9562

BILL SENDER


Annabelle Houston
BLM - ASO
One North Central Ave., Suite 800

PHOENIX, AZ 85004

Ref #
 Invoice #
 PO #
 Dept #


TUE - 27 AUG 3:00P
 STANDARD OVERNIGHT

TRK# 7965 4636 7400
 0201



XH ZSYA

85004
 AZ-US
PHX



51AG109B8/1A9E

After printing this label:

1. Use the 'Print' button on this page to print your label to your laser or inkjet printer.
2. Fold the printed page along the horizontal line.
3. Place label in shipping pouch and affix it to your shipment so that the barcode portion of the label can be read and scanned.

Warning: Use only the printed original label for shipping. Using a photocopy of this label for shipping purposes is fraudulent and could result in additional billing charges, along with the cancellation of your FedEx account number.

Use of this system constitutes your agreement to the service conditions in the current FedEx Service Guide, available on fedex.com. FedEx will not be responsible for any claim in excess of \$100 per package, whether the result of loss, damage, delay, non-delivery, misdelivery, or misinformation, unless you declare a higher value, pay an additional charge, document your actual loss and file a timely claim. Limitations found in the current FedEx Service Guide apply. Your right to recover from FedEx for any loss, including intrinsic value of the package, loss of sales, income interest, profit, attorney's fees, costs, and other forms of damage whether direct, incidental, consequential, or special is limited to the greater of \$100 or the authorized declared value. Recovery cannot exceed actual documented loss. Maximum for items of extraordinary value is \$1,000, e.g. jewelry, precious metals, negotiable instruments and other items listed in our Service Guide. Written claims must be filed within strict time limits, see current FedEx Service Guide.

United States Department of the Interior
Bureau of Land Management
 LANDS/RECREATION & PLANNING
 ONE N CENTRAL AVE
 PHOENIX, AZ 85004 -2203
 Phone: 602-417-9200

Receipt

No: 2867012

| | |
|--|--|
| Transaction #: 2952947 | |
| Date of Transaction: 08/28/2013 | |
| CUSTOMER: | |
| TERESA SHELTON 1448 CORDILLERAS AVE SAN CARLOS, CA 94070-4624 US | |

| LINE # | QTY | DESCRIPTION | REMARKS | UNIT PRICE | TOTAL |
|---------------|------|---|---------------------------|------------|-------------------|
| 1 | 1.00 | LOCATABLE MINERALS / MINING CLAIMS-NOT NEW-UNADJUD, ONE AUTH NO. ONLY / MINING CLAIM MONEY RECEIVED CASES: AMC341540/\$1400.00 | MAINT FEE PYMNT (10) 2014 | - n/a - | 1400.00 |
| TOTAL: | | | | | \$1,400.00 |

| PAYMENT INFORMATION | | | | | |
|---------------------|-----------|--|-------------|------------|--|
| 1 | AMOUNT: | 1400.00 | POSTMARKED: | 08/27/2013 | |
| | TYPE: | CHECK | RECEIVED: | 08/27/2013 | |
| | CHECK NO: | 9500 | | | |
| | NAME: | SHELTON, TERESA 1448 CORDILLERAS AVE SAN CARLOS CA 94070-4624 US | | | |

| REMARKS |
|---|
| IN THE FUTURE, PLEASE ADDRESS/MAIL MINING CORRESPONDANCE AND PAYMENTS TO THE BLM-ASO, 1 N. CENTRAL AVE, STE 800, PHOENIX, AZ. 85004 |

This receipt was generated by the automated BLM Collections and Billing System and is a paper representation of a portion of the official electronic record contained therein.

8/23/2012

AMC 341540

AMC 341593

Dear Sirs/Madames:

Enclosed is check #8883 for \$1400⁰⁰ for the annual maintenance fees for YEARS 1-7 mining claims serialized as AMC 341540 through AMC 341546 and three mill sites AMC 341593 through AMC 341595.

Thank You

Jerry Shelton
1448 Cordilleras Ave.
San Carlos, Ca. 94070

NO. OF CLAIMS 7
AMOUNT \$1400.00
RECEIPT NO. 2646191
INIT. JAS

** BLM-ASO **

BUREAU OF LAND MANAGEMENT
TUCSON, AZ

2012 AUG 27 A 11: 17

RECEIVED

ENTERED INTO COMPUTER

9/11/12 AT

ARIZONA
BUREAU OF LAND MANAGEMENT

F I : 11 A T S 204 5105

RECEIVED

RECEIVED
BLM AZ STATE OFFICE

2012 AUG 30 P 12: 29

PHOENIX, ARIZONA

.. BLM-AZ0..


DATE

RECEIPT NO

AMOUNT


NO OF COPIES

[Faint, illegible handwritten text and scribbles covering the bottom half of the page]




Teresa R. Shelton
1448 Cordilleras Ave.
San Carlos, CA 94070

CERTIFIED MAIL™



7012 1010 0002 2740 3323



1000

85756

U.S. POSTAGE
PAID
SAN CARLOS, CA
94070
AUG 24, 12
AMOUNT

\$5.75
00097658-06

**RETURN RECEIPT
REQUESTED**

*United States Department of Interior
Bureau of Land Management
3201 E. Universal Way
Tucson, Az. 85756*

8575633021



RECEIVED
BLM AZ STATE OFFICE

2012 AUG 30 P 12: 29

PHOENIX, ARIZONA



PLACE STICKER AT TOP OF ENVELOPE TO THE RIGHT
OF THE RETURN ADDRESS, FOLD AT DOTTED LINE

SPECIAL ATTENTION MAIL


SPECIAL ATTENTION MAIL

To be opened only by Mining Fee Pymt


Office ASO

RECEIVED
2 STATE OFFICE
2012 AUG 30 P 12: 27


STOP NO. _____

 Teresa R. Shelton
1448 Cordilleras Ave.
San Carlos, CA 94070

CERTIFIED MAIL™



7012 1010 0002 2740 3323



1000

85756

U.S. POSTAGE
PAID
SAN CARLOS, CA
94070
AUG 24, 12
AMOUNT

\$5.75
00097658-06

RETURN RECEIPT
REQUESTED

United States Department of Interior
Bureau of Land Management
3201 E. Universal Way
Tucson, Az. 85756

8575695021



Align top of FedEx Express Shipping Label here.

Page 1 of 2

From: (520) 258-7200
Linda Dunlavey
USDI-Bureau of Land Management
3201 E Universal Way
Tucson, AZ 85756

Origin ID: PGAA



Ship Date: 29AUG12
ActWgt: 1.0 LB
CAD: 9757946/INET3300

Delivery Address Bar Code



SHIP TO: (602) 417-9200
Front Desk
BLM - ASO
One North Central Ave., Ste.800
PHOENIX, AZ 85004

BILL SENDER


Ref #
Invoice #
PO #
Dept #

TRK# 7988 5235 6226


0201

XH ZSYA

PHOENIX, ARIZONA
2012 AUG 30 P 12:30
BLM STATE OFFICE
THU - 30 AUG A1
PRIORITY OVERNIGHT
DSR
85004
AZ-US
PHX



515G2DC34IAA4



RT 275 2 B
6226
08.30
FZ

Press here to seal. Press here to seal. Press here to seal.

Sender: Please seal before shipping.

RECEIVED
BLM AZ STATE OFFICE
2012 AUG 30 P 12:27
PHOENIX, ARIZONA

For FedEx Express® Shipments Only

Align bottom of Peel and Stick Airbill here.

United States Department of the Interior
Bureau of Land Management
 LANDS/RECREATION & PLANNING
 ONE N CENTRAL AVE
 PHOENIX, AZ 85004 -2203
 Phone: 602-417-9200

Receipt

No: 2646191

| | |
|--|--|
| Transaction #: 2726921 | |
| Date of Transaction: 08/31/2012 | |
| CUSTOMER: | |
| TERESA SHELTON 1448 CORDILLERAS AVE SAN CARLOS, CA 94070-4624 US | |

| LINE # | QTY | DESCRIPTION | REMARKS | UNIT PRICE | TOTAL |
|---------------|------|--|--------------------------|------------|-------------------|
| 1 | 1.00 | LOCATABLE MINERALS / MINING CLAIMS-NOT NEW-UNADJUD, ONE AUTH NO. ONLY / MINING CLAIM MONEY RECEIVED CASES: AMC341540/\$1400.00 | MAINT FEE PYMNT (7) 2013 | - n/a - | 1400.00 |
| TOTAL: | | | | | \$1,400.00 |

| PAYMENT INFORMATION | | | |
|---------------------|-----------|--|----------------------|
| 1 | AMOUNT: | 1400.00 | POSTMARKED: N/A |
| | TYPE: | CHECK | RECEIVED: 08/30/2012 |
| | CHECK NO: | 8883 | |
| | NAME: | SHELTON, TERESA 1448 CORDILLERAS AVE SAN CARLOS CA 94070-4624 US | |

| |
|---------|
| REMARKS |
| |

This receipt was generated by the automated BLM Collections and Billing System and is a paper representation of a portion of the official electronic record contained therein.

Lead #s (PB)
 Amc 341540
 Amc 341593

AMC 341540

AMC 341593

8/22/2011

Dear Sirs:

Enclosed is a check for \$1400.00 for the annual maintenance fees for years 1-7 mining claims, serialized as AMC 341540 - AMC 341546 and three mill sites AMC 341593, through AMC 341595.

Thank You

Geri Shelton
1448 Cuddeker Ave.
San Carlos, Ca. 94070

RECEIVED
M AZ STATE OFFICE
2011 AUG 25 A 8:47
PHOENIX, ARIZONA

| | |
|---------------|---------|
| NO. OF CLAIMS | 10 |
| AMOUNT | 1400.00 |
| RECEIPT NO. | 2414968 |
| DATE | 8/25 |

ENTERED INTO COMPUTER

SEP 06 2011 AT

United States Department of the Interior

Bureau of Land Management
 LANDS/RECREATION & PLANNING
 ONE N CENTRAL AVE
 PHOENIX, AZ 85004 -2203
 Phone: 602-417-9200

Receipt

No:

2414962

| | |
|--|--|
| Transaction #: 2490332 | |
| Date of Transaction: 08/25/2011 | |
| CUSTOMER: | |
| TERESA SHELTON 1448 CORDILLERAS AVE SAN CARLOS, CA 94070-4624 US | |

| LINE # | QTY | DESCRIPTION | REMARKS | UNIT PRICE | TOTAL |
|---------------|------|---|----------|------------|-------------------|
| 1 | 1.00 | LOCATABLE MINERALS / MINING CLAIMS-NOT NEW-UNADJUD, ONE AUTH NO. ONLY / MINING CLAIM MONEY RECEIVED CASES: AMC341540/\$1400.00 | MAINT-10 | - n/a - | 1400.00 |
| TOTAL: | | | | | \$1,400.00 |


| PAYMENT INFORMATION | | | | |
|---------------------|-----------|--|-------------|------------|
| 1 | AMOUNT: | 1400.00 | POSTMARKED: | N/A |
| | TYPE: | CHECK | RECEIVED: | 08/25/2011 |
| | CHECK NO: | 8147 | | |
| | NAME: | SHELTON, TERESA 1448 CORDILLERAS AVE SAN CARLOS CA 94070-4624 US | | |

REMARKS

This receipt was generated by the automated BLM Collections and Billing System and is a paper representation of a portion of the official electronic record contained therein.

Teresa R. Shelton
48 Cordilleras Ave.
Carlos, CA 94070

RETURN RECEIPT
REQUESTED



U.S. POSTAGE
PAID
SAN CARLOS, CA
94070
AUG 22, 11
AMITINI

\$5.59
00058423-08

1000

85004

6669 5480 2002 0470 0845 6999



CERTIFIED MAIL™


PLACE STICKER AT TOP OF ENVELOPE TO THE RIGHT
OF THE RETURN ADDRESS, FOLD AT DOTTED LINE

UNITED STATES DEPT. OF THE INTERIOR

2011 AUG 24 10:30

PHOENIX, ARIZONA

UNITED STATES DEPT. OF THE INTERIOR
BUREAU OF LAND MANAGEMENT
ONE NORTH CENTRAL AVE. STE. 800
PHOENIX, AZ. 85004



AMC 341540

341593

8/21/10

Dear Sirs:

Enclosed is a check for \$1400⁰⁰ for the annual maintenance fees for YEARS 1-7 mining claims, serialized as, AMC 341540-AMC341546 and three mill sites AMC 341593 through AMC 341595.

Thank You

Gerrit Shelton
1448 Cordilleras Ave.
San Carlos, Ca. 94070

RECEIVED
BLM AZ STATE OFFICE
2010 AUG 26 A 9:53
PHOENIX, ARIZONA

ENTERED INTO COMPUTER

SEP 15 2010 M

| | |
|---------------|----------|
| NO. OF CLAIMS | 10 |
| AMOUNT | 1400.00 |
| RECEIPT NO. | 22039201 |
| INIT. | SPJ |

** BLM-ASO **

United States Department of the Interior
 Bureau of Land Management
 LANDS/RECREATION & PLANNING
 ONE N CENTRAL AVE
 PHOENIX, AZ 85004 -2203
 Phone:

Receipt

No: 2205929

| | | |
|---------------------------------|--|------------------------------|
| Transaction #: 2275930 | | ENTERED INTO COMPUTER |
| Date of Transaction: 08/31/2010 | | |
| CUSTOMER: <i>M</i> | | |
| | TERESA SHELTON 1448 CORDILLERAS AVE SAN CARLOS, CA 94070-4624 US | SEP 15 2010 |

| LINE # | QTY | DESCRIPTION | REMARKS | UNIT PRICE | TOTAL |
|---------------|------|---|------------------|------------|-------------------|
| 1 | 1.00 | LOCATABLE MINERALS / MINING CLAIMS-NOT NEW-UNADJUD, ONE AUTH NO. ONLY / MINING CLAIM MONEY RECEIVED CASES: AMC341540/\$1400.00 | MAINT 2011-10 | - n/a - | 1400.00 |
| TOTAL: | | | | | \$1,400.00 |

| PAYMENT INFORMATION | | | | | |
|---------------------|-----------|--|-------------|------------|--|
| 1 | AMOUNT: | 1400.00 | POSTMARKED: | N/A | |
| | TYPE: | CHECK | RECEIVED: | 08/31/2010 | |
| | CHECK NO: | 7410 | | | |
| | NAME: | SHELTON, TERESA 1448 CORDILLERAS AVE SAN CARLOS CA 94070-4624 US | | | |

| |
|---------|
| REMARKS |
| |

This receipt was generated by the automated BLM Collections and Billing System and is a paper representation of a portion of the official electronic record contained therein.

8/17/09

AMC 341540
341593

Dear Sirs:

Enclosed is a check for \$1400⁰⁰ for the increased annual maintenance fees for TEARS 1-7 mining claims, serialized as AMC 341540 - AMC 341546 and three mill sites AMC 341593 through AMC 341595.

Thank you

Devi Shelton
1448 Cordilleras Ave.
San Carlos, Ca. 94070

PHOENIX, ARIZONA

2009 AUG 19 A 7:59

RECEIVED
BLM AZ STATE OFFICE



United States Department of the Interior
Bureau of Land Management
 BUSINESS & SUPPORT SVCS DIV
 ONE N CENTRAL AVE SUITE 800
 PHOENIX, AZ 85004 -4427
 Phone: (602) 417-9200

Receipt

No: 1981888

| | |
|--|--|
| Transaction #: 2045942 | |
| Date of Transaction: 08/19/2009 | |
| CUSTOMER: | TERESA SHELTON 1448 CORDILLERAS AVE SAN CARLOS, CA 94070-4624 US |

| LINE # | QTY | DESCRIPTION | REMARKS | UNIT PRICE | TOTAL |
|---------------|------|---|------------|------------|-------------------|
| 1 | 1.00 | LOCATABLE MINERALS / MINING CLAIMS-NOT NEW-UNADJUD, ONE AUTH NO. ONLY / MINING CLAIM MONEY RECEIVED CASES: AMC341540/\$1400.00 | MAINT 2010 | - n/a - | 1400.00 |
| TOTAL: | | | | | \$1,400.00 |

| PAYMENT INFORMATION | | | | | |
|---------------------|-----------|--|-------------|------------|--|
| 1 | AMOUNT: | 1400.00 | POSTMARKED: | 08/17/2009 | |
| | TYPE: | CHECK | RECEIVED: | 08/19/2009 | |
| | CHECK NO: | 6641 | | | |
| | NAME: | SHELTON, TERESA 1448 CORDILLERAS AVE SAN CARLOS CA 94070-4624 US | | | |

| |
|---------|
| REMARKS |
| |

This receipt was generated by the automated BLM Collections and Billing System and is a paper representation of a portion of the official electronic record contained therein.

Amc 341540

341593

August 20, 2008

United States Department of the Interior
Bureau of Land Management
Arizona State Office
Business & Support Services Division
One N Central Avenue Ste. 800
Phoenix, Arizona 85004-4427

Dear Sirs:

Enclosed is a check for \$1250.00 for the annual maintenance fees for Tears 1-7 mining claims, serialized as AMC341540 through AMC 341546 and three mill sites AMC 341593 through AMC 341595.

Thank you,



Terri Shelton
1448 Cordilleras Avenue
San Carlos, California 94070

ENTERED INTO COMPUTER
SEP 09 2008

RB

PHOENIX, ARIZONA

2008 AUG 22 A 8:00

RECEIVED
BLM AZ STATE OFFICE

United States Department of the Interior

Bureau of Land Management
 BUSINESS & SUPPORT SVCS DIV
 ONE N CENTRAL AVE SUITE 800
 PHOENIX, AZ 85004 -4427
 Phone: (602) 417-9200

Receipt

No:

1768351

| | | |
|--|--|---|
| Transaction #: 1826005 | | ENTERED INTO COMPUTER SEP 09 2008 PB VERIFIED |
| Date of Transaction: 08/22/2008 | | |
| CUSTOMER: | TERESA R SHELTON 1448 CORDILLERAS AVE SAN CARLOS, CA 94070 | |

| LINE # | QTY | DESCRIPTION | REMARKS | UNIT PRICE | TOTAL |
|---------------|------|--|---------------|------------|-------------------|
| 1 | 1.00 | LOCATABLE MINERALS / MINING CLAIMS-NOT NEW-UNADJUD, ONE AUTH NO. ONLY / MINING CLAIM MONEY RECEIVED (455) CASES: AMC341540/\$1250.00 | MAINT 2009 | - n/a - | 1250.00 |
| TOTAL: | | | | | \$1,250.00 |

| PAYMENT INFORMATION | | | | | | |
|---------------------|------------------|--|--------------------|--------------|--|--|
| 1 | AMOUNT: | \$1,250.00 | POSTMARKED: | 8/20/08 0:00 | | |
| | TYPE: | CHECK | RECEIVED: | 08/22/2008 | | |
| | CHECK NO: | 5986 | | | | |
| | NAME: | SHELTON, TERESA 1448 CORDILLERAS AVE SAN CARLOS CA 94070 | | | | |

| REMARKS |
|---------|
| |

This receipt was generated by the automated BLM Collections and Billing System and is a paper representation of a portion of the official electronic record contained therein.

8/12/07

AMC 341540
341593

Dear Sirs:

Inclosed is a check for
\$1250⁰⁰ for the annual maintenance
you for 5 YEARS 1-7 mining class.
serialized as AMC 341540 - AMC 34154? (45) + 46
and three mill sites AMC 341593
through AMC 341595. +3

Thank you

Terri Milton
1448 Cordilleras
San Carlos, Ca. 94070

PHOENIX, ARIZONA

2007 AUG 22 A 8:06

RECEIVED
B.L.M. AZ STATE OFFICE

United States Department of the Interior
 Bureau of Land Management
 BUSINESS & SUPPORT SVCS DIV
 ONE N CENTRAL AVE SUITE 800
 PHOENIX, AZ 85004 -4427
 Phone: (602) 417-9200

Receipt

No: 1551054

| | |
|--|--|
| Transaction #: 1602570 | |
| Date of Transaction: 08/23/2007 | |
| CUSTOMER: | TERESA R SHELTON 1448 CORDILLERAS AVE SAN CARLOS, CA 94070 |

ENTERED INTO COMPUTER

9/20/07 Dgg

| LINE # | QTY | DESCRIPTION | REMARKS | UNIT PRICE | TOTAL |
|---------------|------|---|-----------------|------------|-------------------|
| 1 | 1.00 | LOCATABLE MINERALS / MINING CLAIMS-NOT NEW-UNADJUD, ONE AUTH NO. ONLY / MINING CLAIM MONEY RECEIVED (455) CASES: AMC341540/\$1250.00 | MAINT 2008 (10) | - n/a - | 1250.00 |
| TOTAL: | | | | | \$1,250.00 |

| PAYMENT INFORMATION | | | | | |
|---------------------|-----------|--|-------------|--------------|--|
| 1 | AMOUNT: | \$1,250.00 | POSTMARKED: | 8/20/07 0:00 | |
| | TYPE: | CHECK | RECEIVED: | 08/22/2007 | |
| | CHECK NO: | 5352 | | | |
| | NAME: | SHELTON, TERESA 1448 CORDILLERAS AVE SAN CARLOS CA 94070 | | | |

| |
|---------|
| REMARKS |
| |

This receipt was generated by the automated BLM Collections and Billing System and is a paper representation of a portion of the official electronic record contained therein.

8/27/06.

Dear Sirs:

Enclosed is a check for \$1250⁰⁰ for
the annual maintenance fees for

AMC 341540
AMC 341593

Years 1-7 mining claims, serialized
as AMC ³⁴¹⁵⁴⁰~~341570~~ - AMC 341546 and three
mill sites AMC 341593 through
AMC 341595.

Thank You

Terri Shelton
1448 Piedillas
San Carlos, Cu. 94670

ARIZONA
STATE OFFICE
PHOENIX, ARIZONA
2006 AUG 31 P 2:42
RECEIVED
BUREAU OF
LAND MANAGEMENT

ENTERED IN COMPUTER
RE 9/18/06

United States Department of the Interior
Bureau of Land Management
 BUSINESS & SUPPORT SVCS DIV
 ONE N CENTRAL AVE
 PHOENIX, AZ 85004 -2203
 Phone: (602) 417-9200

Receipt

No: 1354107

| | |
|--|---|
| Transaction #: 1399490 | |
| Date of Transaction: 09/08/2006 | |
| CUSTOMER: | TERESA R SHELTON 1448 CORDILLERAS AVE SAN CARLOS,CA 94070 |

| LINE # | QTY | DESCRIPTION | REMARKS | UNIT PRICE | TOTAL |
|---------------|------|---|-----------------|------------|-------------------|
| 1 | 1.00 | LOCATABLE MINERALS / MINING CLAIMS-NOT NEW-UNADJUD,ONE AUTH NO. ONLY / MINING CLAIM MONEY RECEIVED (455) CASES: AMC341540/\$1250.00 | MAINT 2007 (10) | - n/a - | 1250.00 |
| TOTAL: | | | | | \$1,250.00 |

| PAYMENT INFORMATION | | | | | |
|---------------------|-----------|--|-------------|------------|--|
| 1 | AMOUNT: | \$1,250.00 | POSTMARKED: | 08/30/2006 | |
| | TYPE: | CHECK | RECEIVED: | 09/05/2006 | |
| | CHECK NO: | 4917 | | | |
| | NAME: | SHELTON, TERESA 1448 CORDILLERAS AVE SAN CARLOS CA 94070 | | | |

| |
|---------|
| REMARKS |
| |

This receipt was generated by the automated BLM Collections and Billing System and is a paper representation of a portion of the official electronic record contained therein.

Authorized Date 01/27/2006

Instructions to Accounts AZ BLM REFUND \$100 TO TERESA SHELTON FOR OVERPAYMENT
OF 2006 MAINTENANCE FEES RECEIPT #1143131 AB

Login ID 2393

Entry Date 01/27/2006

Total Amount \$100.00

Amc 341540

United States Department of the Interior
Bureau of Land Management
 BUSINESS & SUPPORT SVCS DIV
 ONE N CENTRAL AVE
 PHOENIX, AZ 85004 -2203
 Phone: (602) 417-9200

Receipt

No: 1143131

| | |
|--|--|
| Transaction #: 1182411 | |
| Date of Transaction: 09/01/2005 | |
| CUSTOMER: | TERESA R SHELTON 1448 CORDILLERAS AVE SAN CARLOS, CA 94070 |

| LINE # | QTY | DESCRIPTION | REMARKS | UNIT PRICE | TOTAL |
|---------------|------|--|-----------------|------------|-------------------|
| 1 | 1.00 | LOCATABLE MINERALS / MINING CLAIMS- NOT NEW-UNADJUD, ONE AUTH NO. ONLY / MINING CLAIM MONEY RECEIVED (455) CASES: AMC341540/\$1250.00 | MAINT 2006 (10) | - n/a - | 1250.00 |
| 2 | 1.00 | OVERPAYMENT / OVERPAYMENT OF FEES / OVERPAYMENT OF MORE THAN \$1 (455) | | - n/a - | 100.00 |
| TOTAL: | | | | | \$1,350.00 |

| PAYMENT INFORMATION | | | |
|---------------------|------------------|--|-------------------------------|
| 1 | AMOUNT: | \$1,350.00 | POSTMARKED: 08/30/2005 |
| | TYPE: | CHECK | RECEIVED: 08/31/2005 |
| | CHECK NO: | 4441 | |
| | NAME: | SHELTON, TERESA 1448 CORDILLERAS AVE SAN CARLOS CA 94070 | |

| REMARKS |
|---------|
| |

This receipt was generated by the automated BLM Collections and Billing System and is a paper representation of a portion of the official electronic record contained therein.

8/30/05

Dear Sirs:

AMC 341540
AMC 341593

Enclosed is payment for the annual maintenance fees for Years 1-7 mining claims, serialized as AMC 341540 - AMC 341544 (7) and three mill sites AMC 341593 through (3) AMC 341595.

Total = 10 dm

Thank You

Terri Hillen

1448 Cordilleras

San Carlos, CA

94070-4624

ARIZONA
STATE OFFICE
PHOENIX, ARIZONA

2005 AUG 31 P 2:06

RECEIVED
BUREAU OF
LAND MANAGEMENT

ENTERED IN COMPUTER

RE 9/19/05

United States Department of the Interior
Bureau of Land Management
 BUSINESS & SUPPORT SVCS DIV
 222 N CENTRAL AVE
 PHOENIX, AZ 85004 -2203
 Phone: (602) 417-9200

Receipt

No: 1143131

| | |
|--|---|
| Transaction #: 1182411 | |
| Date of Transaction: 09/01/2005 | |
| CUSTOMER: | TERESA R SHELTON 1448 CORDILLERAS AVE SAN CARLOS,CA 94070 |

| LINE # | QTY | DESCRIPTION | REMARKS | UNIT PRICE | TOTAL |
|---------------|------|--|--------------------|------------|-------------------|
| 1 | 1.00 | LOCATABLE MINERALS / MINING CLAIMS-- NOT NEW-UNADJUD,ONE AUTH NO. ONLY / MINING CLAIM MONEY RECEIVED (455) CASES: AMC341540/\$1250.00 | MAINT 2006 (10) | - n/a - | 1250.00 |
| 2 | 1.00 | OVERPAYMENT / OVERPAYMENT OF FEES / OVERPAYMENT OF MORE THAN \$1 (455) | | - n/a - | 100.00 |
| TOTAL: | | | | | \$1,350.00 |

| PAYMENT INFORMATION | | | |
|---------------------|------------------|--|-------------------------------|
| 1 | AMOUNT: | \$1,350.00 | POSTMARKED: 08/30/2005 |
| | TYPE: | CHECK | RECEIVED: 08/31/2005 |
| | CHECK NO: | 4441 | |
| | NAME: | SHELTON, TERESA 1448 CORDILLERAS AVE SAN CARLOS CA 94070 | |

| REMARKS |
|---------|
| |

This receipt was generated by the automated BLM Collections and Billing System and is a paper representation of a portion of the official electronic record contained therein.

8/27

AMC 341540
AMC 341593

Dear Sirs:

Enclosed is payment for the annual maintenance fees for years 1-7 mining claims, serialized as AMC 341540 through AMC 341546 and three mill sites AMC 341593 through AMC 341595.

Thank You

Sincerely

Perri Sutton

RECEIVED
BUREAU OF
LAND MANAGEMENT
2004 AUG 31 A 9:22
ARIZONA
STATE OFFICE
PHOENIX, ARIZONA

ENTERED IN COMPUTER

9/30/04

United States Department of the Interior
Bureau of Land Management
 BUSINESS & SUPPORT SVCS DIV
 222 N CENTRAL AVE
 PHOENIX, AZ 85004 -2203
 Phone: (602) 417-9200

| | |
|---------|--------|
| Receipt | |
| No: | 946170 |

Transaction #: 980592
Date of Transaction: 09/03/2004

CUSTOMER: TERESA R SHELTON
 1448 CORDILLERAS AVE
 SAN CARLOS, CA 94070

| LINE # | QTY | DESCRIPTION | REMARKS | UNIT PRICE | TOTAL |
|---------------|------|---|----------------|------------|-------------------|
| 1 | 1.00 | LOCATABLE MINERALS / MINING CLAIMS-NOT NEW-UNADJUD, ONE AUTH NO. ONLY / MINING CLAIM MONEY RECEIVED (455) CASES: AMC341546/\$1250.00 | MAINT 2004 (9) | - n/a - | 1250.00 |
| TOTAL: | | | | | \$1,250.00 |

| PAYMENT INFORMATION | | | | | |
|---------------------|-----------|--|-------------|------------|--|
| 1 | AMOUNT: | \$1,250.00 | POSTMARKED: | 08/27/2004 | |
| | TYPE: | CHECK | RECEIVED: | 08/31/2004 | |
| | CHECK NO: | 4540 | | | |
| | NAME: | SHELTON, TERESA 1448 CORDILLERAS AVE SAN CARLOS CA 94070 | | | |

REMARKS

This receipt was generated by the automated BLM Collections and Billing System and is a paper representation of a portion of the official electronic record contained therein.

UNITED STATES
DEPARTMENT OF THE INTERIOR
BUREAU OF LAND MANAGEMENT

553

FORM APPROVED
OMB NO. 1004-0114
Expires: November 30, 2003

MAINTENANCE FEE WAIVER CERTIFICATION

SEE INSTRUCTIONS ON NEXT PAGE

AMC 341552

1. This small miner waiver is filed for the assessment year beginning at noon on September 1, 2004 and ending at noon on September 1, 2005.
2. The undersigned and all related parties owned ten or fewer mining claims, mill, or tunnel sites located and maintained on Federal lands in the United States of America on September 1, 2004.
3. The undersigned have performed the assessment work **required by law** for each mining claim listed **prior to filing this waiver** and understand that by filing this form; an affidavit of assessment work **must** be recorded by the December 30th following the filing of this waiver.
4. The undersigned understand that if the assessment work obligation has not yet come due under 30 U.S.C. 28 (for those claims in their first assessment year only); a notice of intent to hold reciting this condition **must** be recorded by the December 30th following the filing of this waiver.
5. The undersigned understand that mill and tunnel sites may also be listed upon this waiver and be waived from payment of the maintenance fee; and that a notice of intent to hold for these sites is required to be recorded by the December 30th immediately following the filing of this waiver.
6. The undersigned understand and acknowledge that pursuant to 43 U.S.C. 1212 and 18 U.S.C. 1001; the filing or recording of a false, fictitious, or fraudulent document with the Bureau of Land Management may result in a fine of up to \$250,000, a prison term not to exceed five years, or both.
7. The mining claims, mill or tunnel sites for which this waiver from payment of the maintenance fees is requested are:

| CLAIM OR SITE NAME | BLM RECORDATION SERIAL NUMBER |
|--------------------|-------------------------------|
| 1. WHITE ROCK 1 | 341552 |
| 2. WHITE ROCK 2 | 341553 |
| 3. WHITE ROCK 3 | 341554 |
| 4. WHITE ROCK 21 | 341555 |
| 5. WHITE ROCK 22 | 341556 |
| 6. WHITE ROCK 23 | 341557 |
| 7. | |
| 8. | |
| 9. | |
| 10. | |

The owner(s) (claimants) of the above mining claims and sites are:

Thomas G Cummins
 (Owner's Name - Please Print)
 5535 W Paradise LN
 (Street or P.O. Box)
 Glendale AZ 85306
 (City) (State) (Zip Code)

Thomas G Cummins
 (Owner's Signature)

 (Owner's Name - Please Print)

 (Street or P.O. Box)

 (City) (State) (Zip Code)

 (Owner's Signature)

 (Owner's Name - Please Print)

 (Street or P.O. Box)

 (City) (State) (Zip Code)

 (Owner's Signature)

(Continued on next page)

6
[Signature]

| | | | |
|-------------------------------|---------------------|---------|------------|
| (Owner's Name - Please Print) | (Owner's Signature) | | |
| (Street or P.O. Box) | (City) | (State) | (Zip Code) |
| (Owner's Name - Please Print) | (Owner's Signature) | | |
| (Street or P.O. Box) | (City) | (State) | (Zip Code) |
| (Owner's Name - Please Print) | (Owner's Signature) | | |
| (Street or P.O. Box) | (City) | (State) | (Zip Code) |
| (Owner's Name - Please Print) | (Owner's Signature) | | |
| (Street or P.O. Box) | (City) | (State) | (Zip Code) |

RECEIVED
 B.L.M. AZ STATE OFFICE
 2004 AUG 30 P 5:16
 PHOENIX, ARIZONA

INSTRUCTIONS

1. This certification is made under the provisions of § 1744 of Title 43 and § 28-28k of Title 30 of the United States Code; and the regulations thereunder (43 CFR Part 3830).
2. The claimant(s) **must** fill in the dates in paragraph 1 for the beginning and ending of the assessment year for which this waiver is sought.
3. The claimant(s) **must** fill in the date in paragraph 2 for the beginning of the assessment year for which this waiver is sought.
4. All claim and site names and Bureau of Land Management (BLM) serial numbers **must** be listed for the mining claims, mill sites, and tunnel sites for which the waiver is sought.
5. All owners of the mining claims, mill sites, and tunnel sites and their addresses **must** be given.
6. This waiver form **must** be signed by all the claimants or their designated agent, in original form. If an agent is designated, a notarized designation of agent, signed by all of the claimants with proper address given, **must** be submitted with this waiver.
7. This form **must** be filed no later than September 1st for the upcoming assessment year in the BLM State Office where the mining claims or sites are recorded, or the waiver cannot be granted by the BLM. (Example: to obtain a waiver for the assessment year 2000, which begins at noon on September 1, 1999, you **must** qualify for and file for a waiver no later than September 1, 1999 in the proper BLM State Office).
8. For all mining claims which require assessment work, you **must** record an affidavit of labor on or before the December 30th immediately following the filing of this waiver. For all other mining claims or sites waived, you **must** record a notice of intent to hold on or before the December 30th immediately following the filing of this waiver.
9. Mill and tunnel sites may also be listed upon this waiver and be waived from payment of the maintenance fee. A notice of intent to hold for these sites is required to be filed by the December 30th following the filing of this waiver.

NOTICE/BURDEN HOURS STATEMENT

The Privacy Act of 1974 and the regulations in 43 CFR 2.48(d) provide that you be furnished the following information in connection with the information required by this certification of waiver from rental fees.

AUTHORITY: 30 U.S.C. 28-28k; 43 U.S.C. 1201, 1457, 1740, and 1744; and 43 CFR 3830.

PRINCIPLE PURPOSE: This information is to be used to verify that the owner(s) (claimants) of a mining claim has complied with 30 U.S.C. 28f and is entitled to perform assessment work in lieu of paying the maintenance fee for the mining claims listed on this form.

ROUTINE USE: (1) Adjudication of the claimant(s) certification of waiver from paying the maintenance fee otherwise required by 30 U.S.C. 28f. (2) Disclosure may be made to appropriate Federal agencies when location is made within the agency's geographic area of responsibility. (3) Information from the record and/or the record will be transferred to the appropriate Federal, State, or local agency, or a member of the public in response to a specific request for pertinent information. (4) Information may also be provided to the Department of Justice or in a proceeding before a court or adjudicative body; or to Federal, State, local or foreign agencies when needed for enforcement of civil or criminal codes or applicable regulations concerning title rights upon the public land.

EFFECT OF NOT PROVIDING INFORMATION: Disclosure of this information is required by 30 U.S.C. 28f and 43 CFR Part 3830 for those qualified claimants wishing to take the small miner waiver allowed. Failure to supply the information required in this form to support the claimants certification of waiver from payment of the otherwise required maintenance fees will result in the waiver being disallowed and the mining claims subject to forfeiture by BLM under 30 U.S.C. 28i.

The Paperwork Reduction Act of 1995 requires us to inform you that:
 This information is being collected to allow the BLM to determine if you qualify for a waiver from the payment of \$100 per mining claim or site maintenance fee established in 30 U.S.C. 28f and the implementing regulations at 43 CFR 3830. A response to this request is required in accordance with the statute to obtain your benefit.

BLM would like you to know that you do not have to respond to this, or any other, Federal agency-sponsored information collection unless it displays a currently valid OMB control number.

Public reporting burden for this form is estimated to average 8 minutes (0.133 hours) per response, including time to review instructions, gathering and maintaining data, and completing and reviewing the form. Direct comments regarding this burden estimate, or any other aspect of this form, to the U.S. Department of the Interior, Bureau of Land Management (1004-0114), Bureau Information Collection Clearance Officer (WO-630), Mail Stop 401 LS, 1849 C St., N.W., Washington, D.C. 20240.

RECEIVED
 B.L.M. AZ STATE OFFICE
 2004 AUG 30 P 3:15
 PHOENIX, ARIZONA
 USE ONLY

AMC 341540
AMC 341593

8/23/03

Dear Sirs:

Enclosed is payment for the annual
maintenance fees for Years 1-7 mining
claims, serialized as AMC ~~34150~~³⁴¹⁵⁴⁰ through
✓ AMC 341546 and three mill sites
3-AMC 341593 through AMC 341595.

Thank You

Terri Shelton

RECEIVED
BUREAU OF
LAND MANAGEMENT
2003 AUG 27 A 10:49
ARIZONA
STATE OFFICE
PHOENIX, ARIZONA

TSB
9/26/03
ENTERED INTO COMPUTER

✓

**DEPARTMENT OF THE INTERIOR
BUREAU OF LAND MANAGEMENT
MINING CLAIMS**

**Customer Information - WITH Legal Description
ACTIVE CLAIMS**

Run Date: 09/26/2003 11:55 AM

Page 1 of 1

Admin State: AZ
Geo State: AZ

**SHELTON TERESA R
1448 CORDILLERAS AVE
SAN CARLOS, CA 94070**

INT-REL: CLAIMANT

CUSTOMER ID: 66119

| Serial No | Claim Name/Number | County | D | Claim Type | Last A Yr | Mc | Loc | Dt | Mr | Twn | Rng | Sec | Subdivisio |
|-----------|---------------------|------------|---|----------------|--------------|------------|-----|-------|-------|-----|-----|-----|------------|
| AMC341540 | TEARS NO 1 | SANTA CRUZ | A | LODE CLAIM | 2003 | 09/25/1996 | 14 | 0230S | 0150E | 009 | SE | | |
| AMC341541 | TEARS NO 2 | SANTA CRUZ | A | LODE CLAIM | 2003 | 09/25/1996 | 14 | 0230S | 0150E | 009 | SE | | |
| | | SANTA CRUZ | A | LODE CLAIM | 2003 | 09/25/1996 | 14 | 0230S | 0150E | 010 | SW | | |
| AMC341542 | TEARS NO 3 | SANTA CRUZ | A | LODE CLAIM | 2003 | 09/25/1996 | 14 | 0230S | 0150E | 009 | SE | | |
| AMC341543 | TEARS NO 4 | SANTA CRUZ | A | LODE CLAIM | 2003 | 09/25/1996 | 14 | 0230S | 0150E | 010 | SW | | |
| AMC341544 | TEARS NO 5 | SANTA CRUZ | A | LODE CLAIM | 2003 | 09/25/1996 | 14 | 0230S | 0150E | 010 | SE | | |
| | | SANTA CRUZ | A | LODE CLAIM | 2003 | 09/25/1996 | 14 | 0230S | 0150E | 015 | NE | | |
| AMC341545 | TEARS NO 6 | SANTA CRUZ | A | LODE CLAIM | 2003 | 09/25/1996 | 14 | 0230S | 0150E | 010 | SE | | |
| | | SANTA CRUZ | A | LODE CLAIM | 2003 | 09/25/1996 | 14 | 0230S | 0150E | 014 | NW | | |
| | | SANTA CRUZ | A | LODE CLAIM | 2003 | 09/25/1996 | 14 | 0230S | 0150E | 015 | NE | | |
| AMC341546 | TEARS NO 7 | SANTA CRUZ | A | LODE CLAIM | 2003 | 09/25/1996 | 14 | 0230S | 0150E | 010 | SE | | |
| | | SANTA CRUZ | A | LODE CLAIM | 2003 | 09/25/1996 | 14 | 0230S | 0150E | 015 | NE | | |
| AMC341593 | TEARS NO 1 MILLSITE | SANTA CRUZ | A | MILLSITE CLAIM | 2003 | 09/30/1996 | 14 | 0230S | 0150E | 009 | SE | | |
| AMC341594 | TEARS NO 2 MILLSITE | SANTA CRUZ | A | MILLSITE CLAIM | 2003 | 09/30/1996 | 14 | 0230S | 0150E | 009 | SE | | |
| AMC341595 | TEARS NO 3 MILLSITE | SANTA CRUZ | A | MILLSITE CLAIM | 2003 | 09/30/1996 | 14 | 0230S | 0150E | 009 | SE | | |

11/12/2003

Teresa R. Shelton
1448 Cordilleras Ave.
San Carlos, CA 94070

In reviewing your 2004 Maintenance Fee filing for receipt #740590:
The **TEARS NO 1** mining claim should be AMC 341540.

The corrected copy of your maintenance fee paper work and the corrected mining claim serial pages accompany this letter.

Please review the enclosed paperwork and the changes made. If any of these changes are not correct contact Tony Smith at 602-417-9355.

Tony Smith
LLE
AZ State Office
Bureau of Land Management

United States Department of the Interior
Bureau of Land Management
 BUSINESS & SUPPORT SVCS DIV
 222 N CENTRAL AVE
 PHOENIX, AZ 85004 -2203
 Phone: (602) 417-9200

| | |
|---------|--------|
| Receipt | |
| No: | 740590 |

| |
|---|
| Transaction #: 770142 |
| Date of Transaction: 08/28/2003 |
| CUSTOMER: TERESA R SHELTON 1448 CORDILLERAS AVE SAN CARLOS, CA 94070 |

| LINE # | QTY | DESCRIPTION | REMARKS | UNIT PRICE | TOTAL |
|---------------|------|--|-----------------|------------|-------------------|
| 1 | 1.00 | LOCATABLE MINERALS / MINING CLAIMS-NOT NEW-UNADJUD, ONE AUTH NO. ONLY / MINING CLAIM MONEY RECEIVED (455) CASES: AMC341593/\$1000.00 | MAINT 2004 (10) | - n/a - | 1000.00 |
| TOTAL: | | | | | \$1,000.00 |

| PAYMENT INFORMATION | | |
|---------------------|--|------------------------|
| 1 | AMOUNT: \$1,000.00 | POSTMARKED: 08/26/2003 |
| | TYPE: CHECK | RECEIVED: 08/27/2003 |
| | CHECK NO: 3996 | |
| | NAME: SHELTON, TERESA 1448 CORDILLERAS AVE SAN CARLOS CA 94070 | |

| REMARKS |
|---------|
| |

This receipt was generated by the automated BLM Collections and Billing System and is a paper representation of a portion of the official electronic record contained therein.

United States Department of the Interior
Bureau of Land Management
 BUSINESS & SUPPORT SVCS DIV
 222 N CENTRAL AVE
 PHOENIX, AZ 85004 -2203
 Phone: (602) 417-9200

| Receipt | |
|---------|--------|
| No: | 552163 |

Transaction #: 576889

Date of Transaction: 08/29/2002

| | |
|------------------|--|
| CUSTOMER: | TERESA R SHELTON 1448 CORDILLERAS AVE SAN CARLOS, CA 94070 |
|------------------|--|

| LINE # | QTY | DESCRIPTION | REMARKS | UNIT PRICE | TOTAL |
|---------------|------|---|-----------------|------------|-------------------|
| 1 | 1.00 | LOCATABLE MINERALS / MINING CLAIMS-NOT NEW-UNADJUD, ONE AUTH NO. ONLY / MINING CLAIM MONEY RECEIVED (455) CASES: AMC341540/\$1000.00 | MAINT 2003 (10) | - n/a - | 1000.00 |
| TOTAL: | | | | | \$1,000.00 |

| PAYMENT INFORMATION | | | |
|---------------------|------------------|--|-------------------------------|
| 1 | AMOUNT: | \$1,000.00 | POSTMARKED: 08/28/2002 |
| | TYPE: | CHECK | RECEIVED: 08/29/2002 |
| | CHECK NO: | 3631 | |
| | NAME: | SHELTON, TERESA 1448 CORDILLERAS AVE SAN CARLOS CA 94070 | |

| REMARKS |
|---------|
| |

This receipt was generated by the automated BLM Collections and Billing System and is a paper representation of a portion of the official electronic record contained therein.

Dear Sirs:

To be released is payment for the annual maintenance fees for roads 1-7 mining claims, serialized as AMC 341540 through AMC 341546 and three mill sites # AMC 341593 through AMC 341595.

Thank You

10 claims

Sincerely,
Lorri Shelton

2002
STATE OF ARIZONA
PROPERTY DIVISION

2002 AUG 29 A 10:42

PROPERTY
DIVISION
LAND MANAGEMENT

ENTERED IN COMPUTER
RWE 9/11/2002

8/22/01

Dear Sirs:

Enclosed is payment for the annual
maintenance fees for Claims 1-7 mining
claims, serialized as AMC 341540 through
AMC 341546 and three mill sites
#AMC 341593 through AMC 341595.

10-C

Thank You

Sincerely,

Teresa Shelton

ARIZONA
STATE OFFICE
PHOENIX, ARIZONA

2001 AUG 23 A 11:15

RECEIVED
BUREAU OF
LAND MANAGEMENT

**United States Department of the Interior
Bureau of Land Management**
BUSINESS & SUPPORT SVCS DIV
222 N CENTRAL AVE
PHOENIX, AZ 85004 -2203
Phone: (602) 417-9200

| | |
|---------|--------|
| Receipt | |
| No: | 363424 |

Transaction #: 382017
Date of Transaction: 08/23/2001

CUSTOMER: TERESA R SHELTON
1448 CORDILLERAS AVE
SAN CARLOS, CA 94070

| LINE # | QTY | COMMODITY / SUBJECT / ACTION / PRODUCT | REMARKS | UNIT PRICE | TOTAL |
|---------------|------|---|-----------------|------------|-------------------|
| 1 | 1.00 | LOCATABLE MINERALS / MINING CLAIMS-NOT NEW-UNADJUD, ONE AUTH NO. ONLY / MINING CLAIM MONEY RECEIVED (455) | MAINT 2002 (10) | - n/a - | \$1,000.00 |
| TOTAL: | | | | | \$1,000.00 |

| PAYMENT INFORMATION | | | |
|---------------------|-----------|--|------------------------|
| 1 | AMOUNT: | \$1,000.00 | POSTMARKED: 08/22/2001 |
| | TYPE: | CHECK | RECEIVED: 08/23/2001 |
| | CHECK NO: | 3085 | |
| | NAME: | SHELTON, TERESA 1448 CORDILLERAS AVE SAN CARLOS CA 94070 | |

REMARKS

PHONE: UNAVAILABLE

| CASE SERIAL NUMBER INFORMATION | | |
|--------------------------------|--------|---------------------|
| TRNS # | LINE # | CASES |
| 382017 | 1 | AMC341540/\$1000.00 |

This receipt was generated by the automated BLM Collections and Billings System and is a paper representation of a portion of the official electronic record contained therein.

ENTERED INTO COMPUTER
10/24/01 aj

8/23/00

Dear Sirs:

Enclosed is payment for annual
maintenance fees for Years 1-7
mining claims, serialized as
AMC 341540 through AMC 341546
and AMC 341593 through 341595 (mill sites).

Thank you.

Sincerely,

Deena Hilton

ENTERED INTO COMPUTER

30 AUG 2000

R

VERIFIED

8-31-00

STATE OF
PHOENIX, ARIZONA

AUG 25 10 11 AM '00

RECEIVED
BUREAU OF
LAND MANAGEMENT

United States Department of the Interior
Bureau of Land Management
 BUSINESS & SUPPORT SVCS DIV
 222 N CENTRAL AVE
 PHOENIX, AZ 85004 -2203
 Phone: (602) 417-9200

| Receipt | |
|---------|--------|
| No: | 176661 |

Transaction #: 189901
Date of Transaction: 08/25/2000

CUSTOMER: TERESA R SHELTON
 1448 CORDILLERAS AVE
 SAN CARLOS, CA 94070

| LINE # | QTY | COMMODITY / SUBJECT / ACTION / PRODUCT | REMARKS | UNIT PRICE | TOTAL |
|---------------|-----|---|--------------------|------------|-------------------|
| 1 | 1 | LOCATABLE MINERALS / MINING CLAIMS-ACCOUNTS/UNADJUDICATED / MINING CLAIM MONEY RECEIVED (455) | MAINT 2001 (10) | - n/a - | \$1,000.00 |
| TOTAL: | | | | | \$1,000.00 |

| PAYMENT INFORMATION | | | |
|---------------------|-----------|--|------------------------|
| 1 | AMOUNT: | \$1,000.00 | POSTMARKED: 08/24/2000 |
| | TYPE: | CHECK | RECEIVED: 08/25/2000 |
| | CHECK NO: | 2690 | |
| | NAME: | SHELTON, TERESA 1448 CORDILLERAS AVE SAN CARLOS CA 94070 | |

REMARKS

| CASE SERIAL NUMBER INFORMATION | | |
|--------------------------------|--------|-----------|
| TRNS # | LINE # | CASES |
| 189901 | 1 | AMC341540 |

This receipt was generated by the automated BLM Collections and Billings System and is a paper representation of a portion of the official electronic record contained therein.

William Charles Lucas
1448 Cordilleras Avenue
San Carlos, California [94070]

Bureau of Land Management
Arizona State Office
222 N. Central Avenue
Phoenix, Arizona 85004-2203

Certified Mail # P 213 783 785

8/30/99

Dear Sir/Ms:


Enclosed is payment for the annual maintenance fees for AMC's 341540 - 341546⁷ and AMC's³ 341593 - 341595 of \$1,000.00 the ten (10) mining claims, check #2276.

In re: to ORDER, IBLA 97-80, copy enclosed, from the United States Department of the Interior, Office of Hearings and Appeals, dated JUN 30 1999.

It is my understanding pursuant to 43 C.F.R. §§ 1812.2-2 (e)[?], [§§ 1821.2-2(e)] that the amount paid for LOCATION & SERVICE FEE 1997 on 09/27/97, for \$245.00 (re: receipt NO. 2263922) for serial #'s AMC 341540-341546, is refundable or can be applied to a future year pursuant to § 3833.1-1(d). Therefore, if this being true and correct I would like for the authorized officer to apply the amount of \$245.00 for maintenance fees being due before or on August 31st, 2000 for CLAIM MAINTENANCE FEE 2001.

Please send me any necessary authorization forms or information if obligated or required.
Thank you.

Sincerely,


William Charles Lucas
All Rights Reserved

ENTERED IN COMPUTER
MA

341540
341593
ARIZONA
STATE OFFICE
PHOENIX, ARIZONA
SEP 1 9 58 PM '99

RECEIVED
BUREAU OF
LAND MANAGEMENT

*10
gmc*

UNITED STATES
DEPARTMENT OF THE INTERIOR
BUREAU OF LAND MANAGEMENT

RECEIPT AND ACCOUNTING ADVICE

NO. 2531922 07

CD/AZ

09/14/99

Subject: CLAIM MAINTENANCE FEE 2000

2 7 13

1,000.00

Applicant:

WILLIAM LUCAS
1448 CORDILLERAS AVE
SAN CARLOS CA 94070

OK 2276

Remitter:

Assignor:

LEASE MANAGEMENT DATA NEW UPDATE PAYMENT

| ORIGINAL SERIAL NO. | ASG. | TYPE | ST. | CTY. | FUND SYMBOL | ACRES/UNITS | RATE |
|---------------------|------|------|-----|------|-------------|-------------|------|
| AMC341540 ET AL | (10) | | | | | | |

| AMOUNT | ANV. DATE | EXP. DATE | BILL CYC. | S/C | DISTRICT | NEXT BILL | MISC. DATA | U of M | ACTUAL UNITS |
|--------|-----------|-----------|-----------|-----|----------|-----------|------------|--------|--------------|
| | | | | | | | | | |

| ASSIGNMENT SERIAL NO. | ASG. | TYPE | ST. | CTY. | FUND SYMBOL | ACRES/UNITS | RATE |
|-----------------------|------|------|-----|------|-------------|-------------|------|
| | | | | | | | |

| AMOUNT | ANV. DATE | EXP. DATE | BILL CYC. | S/C | DISTRICT | NEXT BILL | MISC. DATA | U of M | ACTUAL UNITS |
|--------|-----------|-----------|-----------|-----|----------|-----------|------------|--------|--------------|
| | | | | | | | | | |

| APPLY REMITTANCE | | | |
|------------------|-------------|------|--------|
| ACTION | FUND SYMBOL | CTY. | AMOUNT |
| FILING FEE | | | |
| RENTAL | | | |
| UNEARNED | | | |
| REFUND | | | |
| TOTAL | | | |
| AMOUNT DUE | | | |

Remarks:

BY:

DATE:

Lease in Escrow?
 KGS?
 Auto Escalates?
 Auto Renew?

Of Interest?
 Operating Rights?
 Operator
 Bond Filed?

FOR MMS USE ONLY

| | |
|-------------|---------------|
| BILLEE | FOREST REFUGE |
| NUMBER | |
| OCS SECTION | |
| CODE | |

341593
341540

William Charles Lucas
1448 Cordilleras Avenue
San Carlos, California [94070]

Bureau of Land Management
Arizona State Office
222 N. Central Avenue
Phoenix, Arizona 85004-2203

Certified Mail P 213 783 784

8/29/98

Dear Sir/Ms:

Enclosed is payment for the annual maintenance fees on AMC's 341540 - 341546 and AMC's 341593 - 341595 of \$1,000.00 for ten (10) claims.

Sincerely,

William Charles Lucas

William Charles Lucas

RECEIVED
BUREAU OF
LAND MANAGEMENT
Aug 31 9 35 AM '98
STATE OFFICE
PHOENIX, ARIZONA

ENTERED IN COMPUTER
9/8/98 SB *[signature]*
my *[signature]*

10 *[signature]*

UNITED STATES
DEPARTMENT OF THE INTERIOR
BUREAU OF LAND MANAGEMENT

RECEIPT AND ACCOUNTING ADVICE

NO. 2443352 04

TC/AZ

09/02/93

Subject: CLAIM MAINTENANCE FEE 1999 - 10

2 23 13

1,000.00

Applicant:

TERESA SHELTON
1448 CORDILLERAS
SAN CARLOS CA 94070

CX 1835

Remitter:

Assignor:

| LEASE MANAGEMENT DATA | | | | | | | | | | |
|--|-------------|-----------|-----------|------|--|-----------|------------|-------------|--------------|--|
| <input type="checkbox"/> NEW <input type="checkbox"/> UPDATE <input type="checkbox"/> PAYMENT | | | | | | | | | | |
| ORIGINAL SERIAL NO. | ASG. | TYPE | ST. | CTY. | FUND SYMBOL | | | ACRES/UNITS | RATE | |
| AMC 341540-341546 | | | | | | | | | | |
| AMOUNT | ANV. DATE | EXP. DATE | BILL CYC. | S/C | DISTRICT | NEXT BILL | MISC. DATA | U of M | ACTUAL UNITS | |
| | | | | | | | | | | |
| ASSIGNMENT SERIAL NO. | ASG. | TYPE | ST. | CTY. | FUND SYMBOL | | | ACRES/UNITS | RATE | |
| | | | | | | | | | | |
| AMOUNT | ANV. DATE | EXP. DATE | BILL CYC. | S/C | DISTRICT | NEXT BILL | MISC. DATA | U of M | ACTUAL UNITS | |
| | | | | | | | | | | |
| APPLY REMITTANCE | | | | | | | | | | |
| ACTION | FUND SYMBOL | CTY. | AMOUNT | | | | | | | |
| FILING FEE | | | | | | | | | | |
| RENTAL | | | | | | | | | | |
| UNEARNED | | | | | | | | | | |
| REFUND | | | | | | | | | | |
| TOTAL | | | | | | | | | | |
| AMOUNT DUE | | | | | | | | | | |
| | | | | | Remarks: | | | | | |
| | | | | | BY: _____ DATE: _____ | | | | | |
| <input type="checkbox"/> Lease in Escrow? <input type="checkbox"/> KGS? <input type="checkbox"/> Auto Escalates? <input type="checkbox"/> Auto Renew? | | | | | FOR MMS USE ONLY BILLEE NUMBER _____ FOREST REFUGE _____ OCS SECTION CODE _____ | | | | | |
| | | | | | Of Interest? Operating Rights? Operator Bond Filed? | | | | | |

AMC 341593
ERS

8/26/97

AMC 331441

341540

330443

Dear Sirs:

Enclosed is a check for \$1000⁰⁰ for
the yearly person claims:

AMC 341540 - 341546 - 1

and millages:

AMC 341593 - 341595 - 3

Location or owner name:

WILLIAM C. LUCAS

WILLIAM T. LUCAS

TERESA R. SHELTON

Thank you.

Sincerely,

Teresa Shelton

1448 Cordilleras

San Carlos, Ca. 94070

RECEIVED
BUREAU OF
LAND MANAGEMENT
Aug 29 10 02 AM '97
ARIZONA
STATE OFFICE
PHOENIX, ARIZONA

10 5PM

10/23/97
VERIFIED
ERS

ENTERED IN COMPUTER

RB

10/3/97

UNITED STATES
DEPARTMENT OF THE INTERIOR
BUREAU OF LAND MANAGEMENT

RECEIPT AND ACCOUNTING ADVICE

NO. 2372902 04

TC/AZ

09/02/97

Subject: CLAIM MAINTENANCE FEE 1998 - 10 2 14 13

1,000.00

Applicant:

TERESA R SHELTON
1448 CORDILLERAS
SAN CARLOS CA 94070

Remitter: OK 1296

Assignor:

LEASE MANAGEMENT DATA NEW UPDATE PAYMENT

| ORIGINAL SERIAL NO. | ASG. | TYPE | ST. | CTY. | FUND SYMBOL | ACRES/UNITS | RATE |
|---------------------|------|------|-----|------|-------------|-------------|------|
| AMC 341540, ET AL | | | | | | | |

| AMOUNT | ANV. DATE | EXP. DATE | BILL CYC. | S/C | DISTRICT | NEXT BILL | MISC. DATA | U of M | ACTUAL UNITS |
|--------|-----------|-----------|-----------|-----|----------|-----------|------------|--------|--------------|
| | | | | | | | | | |

| ASSIGNMENT SERIAL NO. | ASG. | TYPE | ST. | CTY. | FUND SYMBOL | ACRES/UNITS | RATE |
|-----------------------|------|------|-----|------|-------------|-------------|------|
| | | | | | | | |

| AMOUNT | ANV. DATE | EXP. DATE | BILL CYC. | S/C | DISTRICT | NEXT BILL | MISC. DATA | U of M | ACTUAL UNITS |
|--------|-----------|-----------|-----------|-----|----------|-----------|------------|--------|--------------|
| | | | | | | | | | |

APPLY REMITTANCE

| ACTION | FUND SYMBOL | CTY. | AMOUNT |
|------------|-------------|------|--------|
| FILING FEE | | | |
| RENTAL | | | |
| UNEARNED | | | |
| REFUND | | | |
| TOTAL | | | |
| AMOUNT DUE | | | |

Remarks:

BY:

DATE:

- Lease in Escrow?
- KGS? Of Interest?
- Auto Escalates? Operating Rights?
- Auto Renew? Operator
- Bond Filed?

FOR MMS USE ONLY

| BILLEE NUMBER | FOREST REFUGE |
|------------------|---------------|
| OCS SECTION CODE | |

NOTICE!!

These documents have been scanned!

Do not place un-scanned documents beneath this notice!

Do not remove this notice from this file!

GPO Jacket No. 560-102
Print Order 61540
Rise Business Services, LLC
Job=AZ15 7/15/2019



Box Number= AZ15160



Claim Begin-End: AMC341540-AMC341546

5 Miscellaneous



AZ15160-4 AMC340653-AMC341753

**NO
DOCUMENTS
FOUND**

NO DOCUMENTS FOUND
NO DOCUMENTS FOUND

NOTICE!!

These documents have been scanned!

Do not place un-scanned documents beneath this notice!

Do not remove this notice from this file!

GPO Jacket No. 560-102
Print Order 61540
Rise Business Services, LLC
Job=AZ15 7/15/2019



Box Number= AZ15160



Claim Begin-End: AMC341540-AMC341546

6 Location Notices-Amendments and Supporting Documents



AZ15160-4 AMC340653-AMC341753

MINING CLAIM STATUS REPORT

Lead Serial No. A MC 341540 THROUGH A MC 341546

No. of Lode Claims 7
No. of Placer Claims _____
No. of Association Placer
(Not Enough Locators Send Form Ltr.) _____
No. of Mill Sites _____
No. of Tunnel Sites _____

STATUS CHECKED BY _____
Enter Action Code 669 _____

Timely Filed YES NO
Service Charge Correct YES NO
(This is Curable)

MTP CHECKED _____
(Reduced Size Copy Enclosed)

Location Fee Correct YES NO

ORCA GEO CHECKED _____
(Copy Enclosed)

Maintenance Fee Correct YES NO

WILDERNESS (WA) AREA CHECKED _____

Amount Paid \$ 945.00

WHICH WA _____

Shortage \$ 0 Overage \$ 0

Over-the-Counter Mail

Township(s) T. 23S

Range(s) R. 15E

Section(s) S. 9, 10, 15, 14

GENERAL JURISDICTION OF: BLM _____ (or) WHICH NATIONAL FOREST _____

Enter Code 880 On Split Estate Land (Show Type of Patent - SX, PX, SRHE etc)

Enter Code 267 For Stockraising Homestead When Proper Notice Has Been Filed

STATUS.

CLAIMS PARTIALLY VOID: Private Minerals _____ Withdrawn _____ Other _____

CLAIMS VOID: Private Minerals _____ Withdrawn _____ Other _____

ADD: DATE RECEIVED, ACTION CODE 482, IN REMARKS: 1995, 1996, 1997, 1998

SPECIAL INSTRUCTIONS FOR DATA INPUT: _____

COMMENTS _____

Tears Exploration Project

February 6, 1997

CERTIFIED MAIL - RETURN RECEIPT REQUESTED # P 213 783 775

United States Department of the Interior
Bureau of Land Management
Arizona State Office
222 North Central Avenue
Phoenix, Arizona 85004-2208

Attention: Mary Hyde

Dear Mary:

Re: AMENDED LOCATION NOTICES

Enclosed are the amended location notices with copies as requested and copies of the originals.

Should you have any information or questions, please do not hesitate to call.

Thank you.

Sincerely,



William C. Lucas
(Chuck)

Enclosures
WCL

RECEIVED
BUREAU OF
LAND MANAGEMENT
FEB 10 10 09 AM '97
ARIZONA
STATE OFFICE
PHOENIX, ARIZONA

LOCATION NOTICE FOR MINING CLAIM

MN-1a © Law Forms 3-80



| | |
|---|---|
| Claim (Name and Number, if used) TEARS NO. 1 | LOCATOR OR OWNER (Name, Address and Zip Code) William C. Lucas William T. Lucas Teresa R. Shelton |
| Type of Claim <input type="checkbox"/> Placer <input checked="" type="checkbox"/> Lode <input type="checkbox"/> Millsite <input type="checkbox"/> Tunnelsite | 49 Eastwood Dr. San Mateo, CA 94070 |
| Date of Location of Claim 9-25-96 | |

Type of Notice
 Amendment to Original Notice Relocation Notice
 If an Amendment or Relocation, Claim was named _____ in the prior notice
 recorded at Docket _____, Page _____, Mining District, _____ County, Arizona.

General Course of Claim is from the Southwest to the Northeast

Layout of Claim
 Claim is 1500 feet long and 600 feet wide
 Distance from location monument to each end of the Claim is 1500 feet in a Westerly direction and
600 feet in a Easterly direction.

Locality of Notice of Claim and Monument with reference to some natural object or permanent monument
The southeast corner is 1,271.40 feet on a bearing of N. 04° 43' 35" E. from the section corner monument of sections 9,10,15 & 16 (USGLOS).

Effective Date of Notice
2/5/97
 Signature of Locator *William C. Lucas*

INSTRUCTIONS Within 90 days of location of claim:
 1. Complete above portion of form and post on location monument, and
 2. Complete two additional copies of entire form, including map on backside, record one with County Recorder and file other with proper BLM office.

Types of Monuments
 Location Monument is made of 2" Iron Pipe, and
 Corner and End Monuments are made of: 2" Iron Pipe

Description of Claim
 To observe the perimeter of the Claim begin at the Southeast corner and travel
 in a S. 77° 19' W. direction 1500 feet to the Southwest corner monument, thence
 in a N. 12° 41' W. direction 600 feet to the Northeast corner monument, thence
 in a N. 77° 19' E. direction 1500 feet to the Southeast corner monument, thence
 in a S. 12° 41' E. direction 600 feet to the Southwest corner monument, thence

Location of Claim

The Claim lies in the Southeast & Southwest quarter of section 9 & 10

Township 23 S., Range 15 E., G & SR B&M Palmetto

Mining District or Cadastral Subdivision, Santa Cruz County, Arizona.

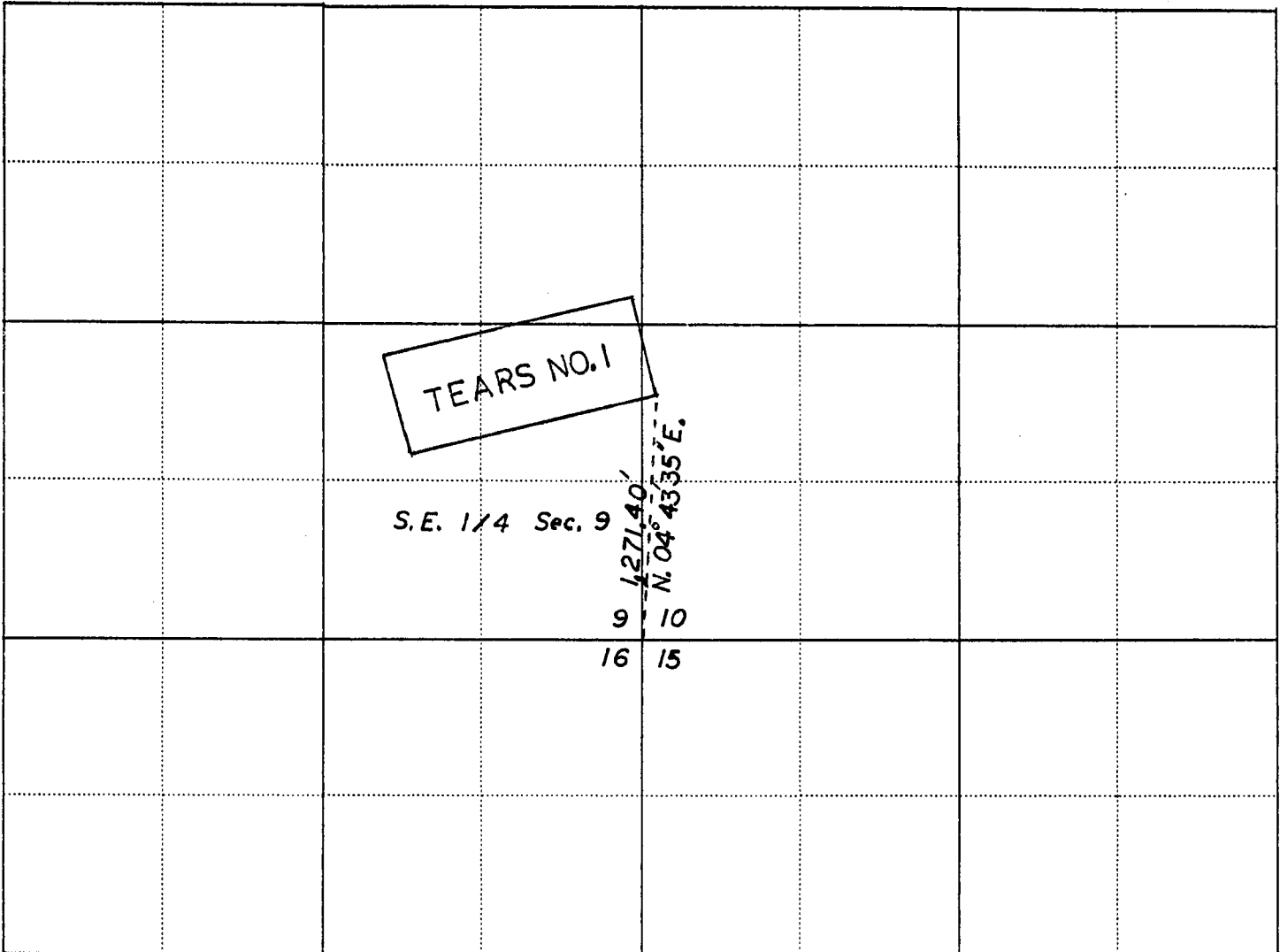
The Southeast corner of the claim lies 1,271.40 feet in a N. 04° 43' 35" E. direction from the public or established survey monument or permanent natural object described as: Section corner monument (USGLOS) for sections 9,10,15 & 16

MAP, PLAT, OR SKETCH OF MINING CLAIM

MN-1b © Law Forms 3-80

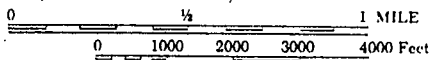


Claim Monument lies in Section 10 Range 15 E. Township 23 S. G & SR B & M




SCALE (Choose One)

1 : 24000 (1 inch = 2000 feet)

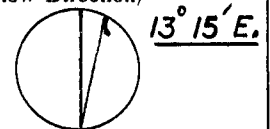


1 : 12000 (1 inch = 1000 feet)



Other (1 inch = not more than 2000 feet)

NORTH ARROW (Show Direction)



Grid Magnetic

ARIZONA
STATE OFFICE
PHOENIX, ARIZONA

SEP 27 9 12 AM '96

RECEIVED
BUREAU OF
LAND MANAGEMENT

LOCATION NOTICE FOR MINING CLAIM

MN-1a Law Forms 3-80



| | |
|---|---|
| Claim (Name and Number, if used) TEARS NO. 1 | LOCATOR OR OWNER (Name, Address and Zip Code) William C. Lucas William T. Lucas Teresa R. Shelton |
| Type of Claim <input type="checkbox"/> Placer <input checked="" type="checkbox"/> Lode <input type="checkbox"/> Millsite <input type="checkbox"/> Tunnelsite | 49 Eastwood Dr. San Mateo, CA 94070 |
| Date of Location of Claim 9/25/96 | |

Type of Notice
 Amendment to Original Notice Relocation Notice
 If an Amendment or Relocation, Claim was named _____ in the prior notice
 recorded at Docket _____, Page _____, _____ Mining District, _____ County, Arizona.

General Course of Claim is from the Southwest to the Northeast

Layout of Claim
 Claim is 1500 feet long and 600 feet wide.
 Distance from location monument to each end of the Claim is 1500 feet in a Westerly direction and
600 feet in a Easterly direction.

Locality of Notice of Claim and Monument with reference to some natural object or permanent monument
The southeast corner is 1,271.40 feet on a bearing of N. 04° 43' 35" E. from the section corner monument of sections 9,10,15 & 16 (USGLOS).

Effective Date of Notice
9/25/96
 Signature of Locator: *William C. Lucas*

INSTRUCTIONS Within 90 days of location of claim:
 1. Complete above portion of form and post on location monument, and
 2. Complete two additional copies of entire form, including map on backside, record one with County Recorder and file other with proper BLM office.

Types of Monuments
 Location Monument is made of 2" Iron Pipe, and
 Corner and End Monuments are made of: 2" Iron Pipe

Description of Claim
 To observe the perimeter of the Claim begin at the Southeast corner and travel
 in a S. 77° 19' W. direction 1500 feet to the Southwest corner monument, thence
 in a N. 12° 41' W. direction 600 feet to the Northeast corner monument, thence
 in a N. 77° 19' E. direction 1500 feet to the Southeast corner monument, thence
 in a S. 12° 41' E. direction 600 feet to the Southwest corner monument, thence

Handwritten notes and markings on the right margin, including a vertical line and some illegible text.

Location of Claim
The Claim lies in the Southeast quarter of section 9

Township 23 S., Range 15 E., G & SR B&M Palmetto

Mining District or Cadastral Subdivision, Santa Cruz County, Arizona.

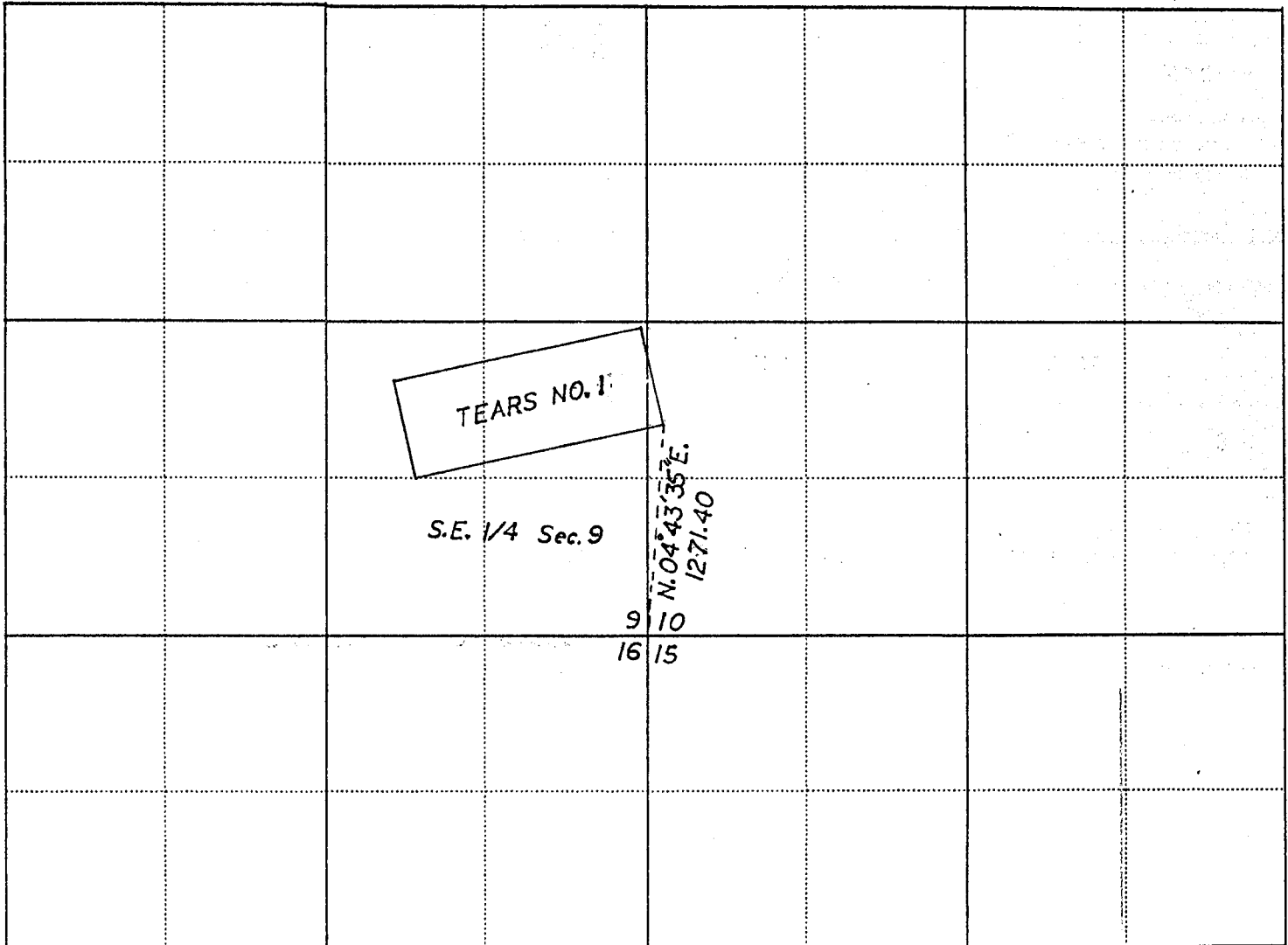
The Southeast corner of the claim lies 1,271.40 feet in a N. 04° 43' 35" E. direction from the public or established survey monument or permanent natural object described as: Section corner monument (USGLOS) for sections 9,10,15 & 16

MAP, PLAT, OR SKETCH OF MINING CLAIM

MN-1b © Law Forms 3-80

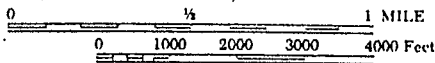


Claim Monument lies in Section 10 Range 15 E. Township 23 S. G & SR B & M

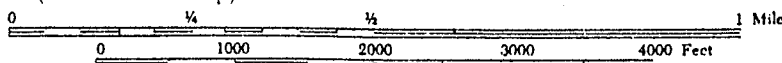


SCALE (Choose One)

1 : 24000 (1 inch = 2000 feet)

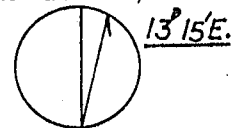


1 : 12000 (1 inch = 1000 feet)



Other (1 inch = not more than 2000 feet)

NORTH ARROW
(Show Direction)



Grid Magnetic

RECEIVED
 BUREAU OF
 LAND MANAGEMENT
 SEP 27 9 42 AM '96
 ARIZONA
 STATE OFFICE
 PHOENIX, ARIZONA

LOCATION NOTICE FOR MINING CLAIM

MN-1a © Law Forms 3-80



MC 341542

| | |
|---|---|
| Claim (Name and Number, if used) TRARS NO. 3 | LOCATOR OR OWNER (Name, Address and Zip Code) William C. Lucas William T. Lucas Teresa R. Shelton |
| Type of Claim <input type="checkbox"/> Placer <input checked="" type="checkbox"/> Lode <input type="checkbox"/> Millsite <input type="checkbox"/> Tunnelsite | 49 Eastwood Dr. San Mateo, CA 94070 |
| Date of Location of Claim 9/25/96 | |

Type of Notice
 Amendment to Original Notice Relocation Notice

If an Amendment or Relocation, Claim was named _____ in the prior notice recorded at Docket _____, Page _____, _____ Mining District, _____ County, Arizona.

General Course of Claim is from the West to the East

Layout of Claim
 Claim is 1500 feet long and 600 feet wide.
 Distance from location monument to each end of the Claim is 1500 feet in a Westerly direction and 600 feet in a Northerly direction.

Locality of Notice of Claim and Monument with reference to some natural object or permanent monument
The southeast corner is 97.30 ft. on a bearing of N.36° 35' W. from the section corner monument of sections 9,10,15 & 16 (USGLOS)

Effective Date of Notice
9/25/96

Signature of Locator

INSTRUCTIONS Within 90 days of location of claim:

1. Complete above portion of form and post on location monument, and
2. Complete two additional copies of entire form, including map on backside, record one with County Recorder and file other with proper BLM office.

Types of Monuments
 Location Monument is made of 2" Iron Pipe, and
 Corner and End Monuments are made of: 2" Iron Pipe

Description of Claim
 To observe the perimeter of the Claim begin at the Southeast corner and travel

in a N. 89° 58' W. direction 1500 feet to the Southwest corner monument, thence

in a N. 0° 02' E. direction 600 feet to the Northwest corner monument, thence

in a S. 89° 58' E. direction 1500 feet to the Northeast corner monument, thence

in a S. 0° 02' W. direction 600 feet to the Southwest corner monument, thence

Location of Claim
The Claim lies in the SE quarter of section 9

Township 23 S., Range 15 E., G & SR B&M Palmetto

Mining District or Cadastral Subdivision, Santa Cruz County, Arizona.

The Southeast corner of the claim lies 97.30 feet in a N. 36° 35' W. direction from the public or established survey monument or permanent natural object described as:

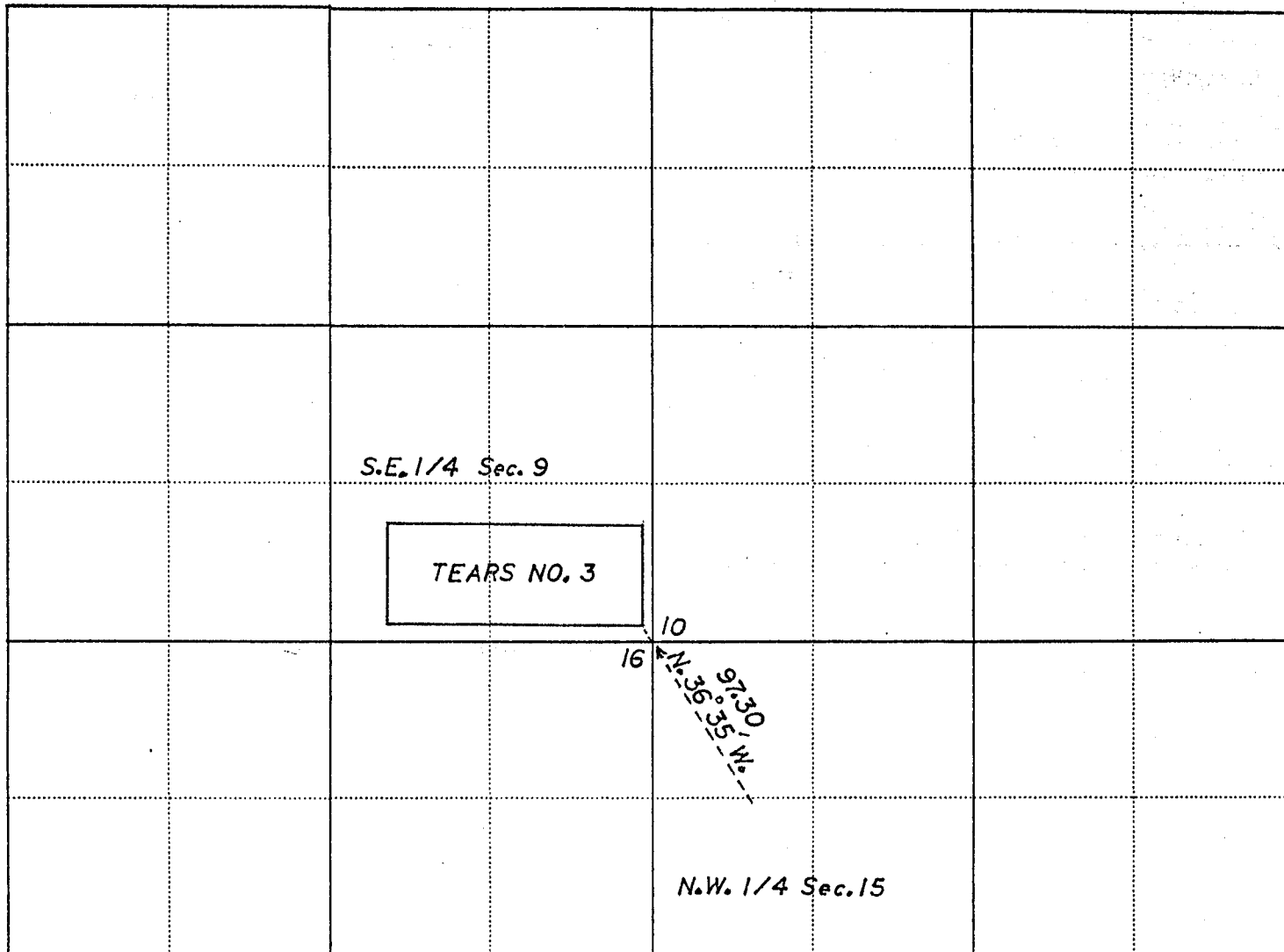
Section corner monument (USGLOS) for sections 9,10,15, & 16

MAP, PLAT, OR SKETCH OF MINING CLAIM

MN-1b © Law Forms 3-80

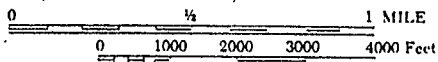


Claim Monument lies in Section 9 Range 15 E. Township 23 S. G & SR B & M

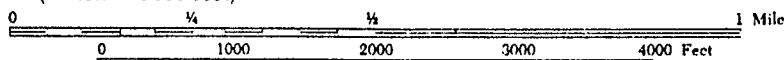


SCALE (Choose One)

1 : 24000 (1 inch = 2000 feet)

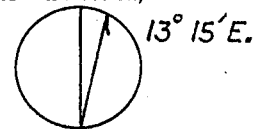


1 : 12000 (1 inch = 1000 feet)



Other (1 inch = not more than 2000 feet)

NORTH ARROW
(Show Direction)



Grid Magnetic

ARIZONA
STATE OFFICE
PHOENIX, ARIZONA

SEP 27 9 42 AM '96

RECEIVED
BUREAU OF
LAND MANAGEMENT

LOCATION NOTICE FOR MINING CLAIM

MN-1a © Law Forms 3-80



| | |
|---|---|
| Claim (Name and Number, if used) TEARS NO. 4 | LOCATOR OR OWNER (Name, Address and Zip Code) William C. Lucas William T. Lucas Teresa R. Shelton |
| Type of Claim <input type="checkbox"/> Placer <input checked="" type="checkbox"/> Lode <input type="checkbox"/> Millsite <input type="checkbox"/> Tunnelsite | 49 Eastwood Dr. San Mateo, CA 94070 |
| Date of Location of Claim 9/25/96 | |

HC 34143

Type of Notice
 Amendment to Original Notice Relocation Notice
 If an Amendment or Relocation, Claim was named _____ in the prior notice
 recorded at Docket _____, Page _____, Mining District, _____ County, Arizona.

General Course of Claim is from the Northwest to the Southeast

Layout of Claim
 Claim is 1500 feet long and 600 feet wide.
 Distance from location monument to each end of the Claim is 1500 feet in a Easterly direction and
600 feet in a Northerly direction.

Locality of Notice of Claim and Monument with reference to some natural object or permanent monument
**N.58° 20' E. for 925 feet from the section corner monument of sections 9,10,15 & 16
 (USGLOS) U.S. General Land Office Survey Marker T. 23 S. R. 15 E.**

| | |
|--|---|
| Effective Date of Notice 9/25/96 | <i>William C. Lucas</i> Signature of Locator |
|--|---|

INSTRUCTIONS Within 90 days of location of claim:
 1. Complete above portion of form and post on location monument, and
 2. Complete two additional copies of entire form, including map on backside, record one with County Recorder and file other with proper BLM office.

Types of Monuments
 Location Monument is made of 2" Iron Pipe, and
 Corner and End Monuments are made of: 2" Iron Pipe

Description of Claim
 To observe the perimeter of the Claim begin at the Southwest corner and travel
 in a N. 14° 30' E. direction 600 feet to the Northwest corner monument, thence
 in a S. 75° 30' E. direction 1500 feet to the Northeast corner monument, thence
 in a S. 14° 30' W. direction 600 feet to the Southeast corner monument, thence
 in a N. 75° 30' W. direction 1500 feet to the Southwest corner monument, thence

Location of Claim
The Claim lies in the S W quarter of section 10

Township 23 S., Range 15 E., G & SR B&M Palmetto

Mining District or Cadastral Subdivision, Santa Cruz County, Arizona.

The Southwest corner of the claim lies 925 feet in a N. 58° 20' E. direction from the public or established survey monument or permanent natural object described as:

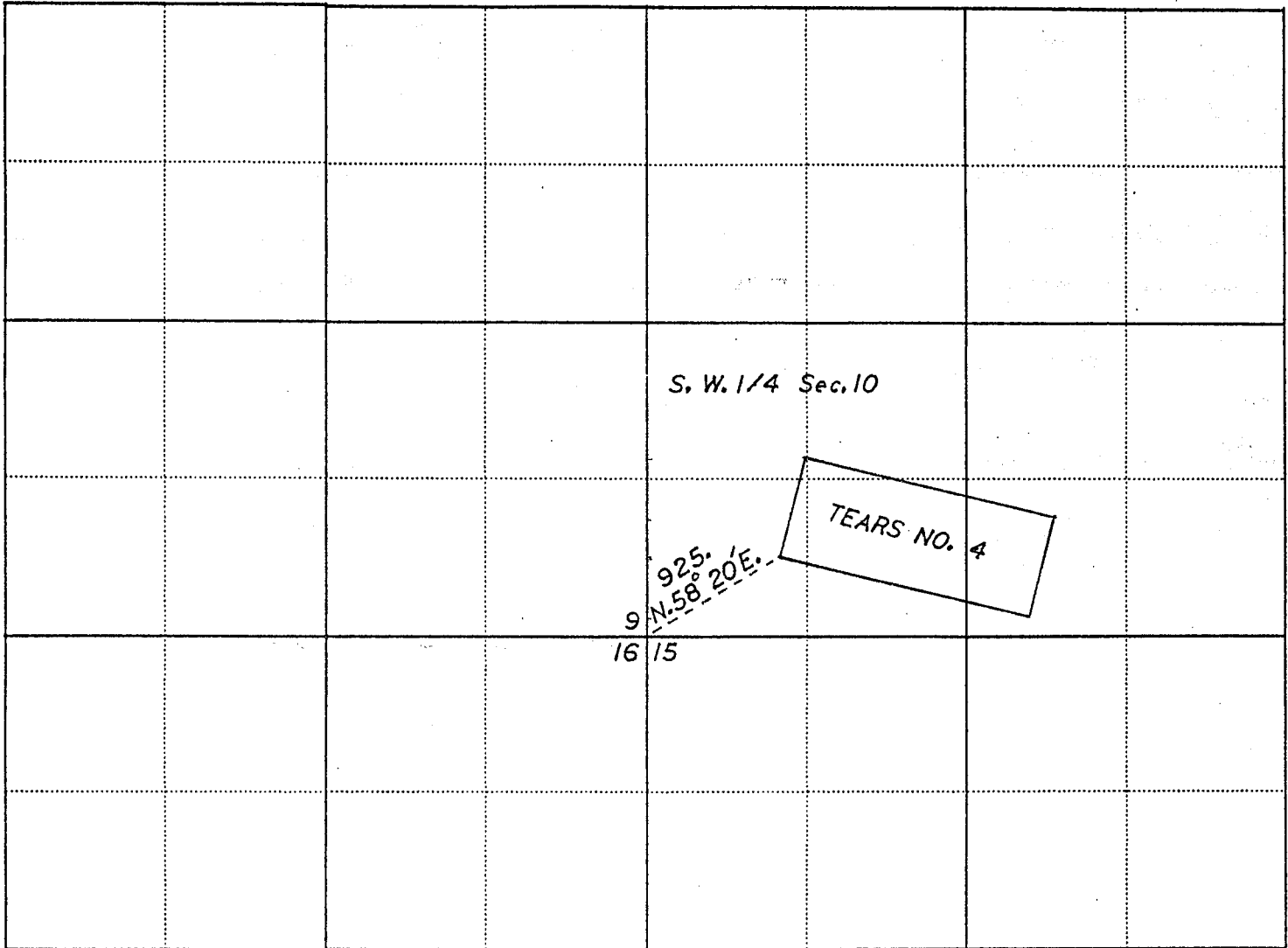
Section corner monument (USGLOS) for sections 9,10,15, & 16

MAP, PLAT, OR SKETCH OF MINING CLAIM

MN-1b © Law Forms 3-80

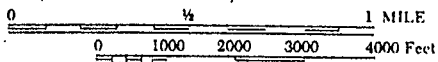


Claim Monument lies in Section 10 Range 15 E. Township 23 S. G & SR B & M

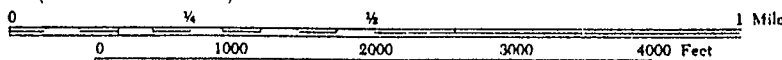


SCALE (Choose One)

1 : 24000 (1 inch = 2000 feet)

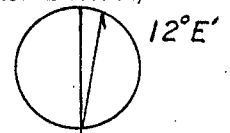


1 : 12000 (1 inch = 1000 feet)



Other (1 inch = not more than 2000 feet)

NORTH ARROW
(Show Direction)



Grid Magnetic

RECEIVED
BUREAU OF
LAND MANAGEMENT
FEB 10 10 09 AM '97
ARIZONA
STATE OFFICE
PHOENIX, ARIZONA

LOCATION NOTICE FOR MINING CLAIM

MN-1a © Law Forms 3-80



| | |
|---|---|
| Claim (Name and Number, if used) TEARS NO. 5 | LOCATOR OR OWNER (Name, Address and Zip Code) William C. Lucas William T. Lucas Teresa R. Shelton |
| Type of Claim <input type="checkbox"/> Placer <input checked="" type="checkbox"/> Lode <input type="checkbox"/> Millsite <input type="checkbox"/> Tunnelsite | 49 Eastwood Dr. San Mateo, CA 94070 |
| Date of Location of Claim 9/25/96 | |

Type of Notice
 Amendment to \rightarrow Original Notice Relocation Notice
 If an Amendment or Relocation, Claim was named _____ in the prior notice
 recorded at Docket _____, Page _____, _____ Mining District, _____ County, Arizona.

General Course of Claim is from the Northwest to the Southeast

Layout of Claim
 Claim is 1500 feet long and 600 feet wide
 Distance from location monument to each end of the Claim is 1500 feet in a Easterly direction and
600 feet in a Northerly direction.

Locality of Notice of Claim and Monument with reference to some natural object or permanent monument
N. 87° 00' E. for 2,250 feet from the section corner monument of sections 9, 10, 15 & 16 (USGLOS) U.S. General Land Office Survey Marker T. 23 S. R. 15 E.

| | |
|---|--------------------------|
| Effective Date of Notice 2/5/97 | Signature of Locator |
|---|--------------------------|

INSTRUCTIONS Within 90 days of location of claim:
 1. Complete above portion of form and post on location monument, and
 2. Complete two additional copies of entire form, including map on backside, record one with County Recorder and file other with proper BLM office.

Types of Monuments
 Location Monument is made of 2" Iron Pipe, and
 Corner and End Monuments are made of: 2" Iron Pipe

Description of Claim
 To observe the perimeter of the Claim begin at the Southwest corner and travel
 in a N. 14° 30' E. direction 600 feet to the Northwest corner monument, thence
 in a S. 75° 30' E. direction 1500 feet to the Northeast corner monument, thence
 in a S. 14° 30' W. direction 600 feet to the Southeast corner monument, thence
 in a N. 75° 30' W. direction 1500 feet to the Southwest corner monument, thence

Location of Claim

The Claim lies in the (S.W. & S.E) & N.E. quarter of section (10) & 15

Township 23 S., Range 15 E., G & SR B&M Palmetto

Mining District or Cadastral Subdivision, Santa Cruz County, Arizona.

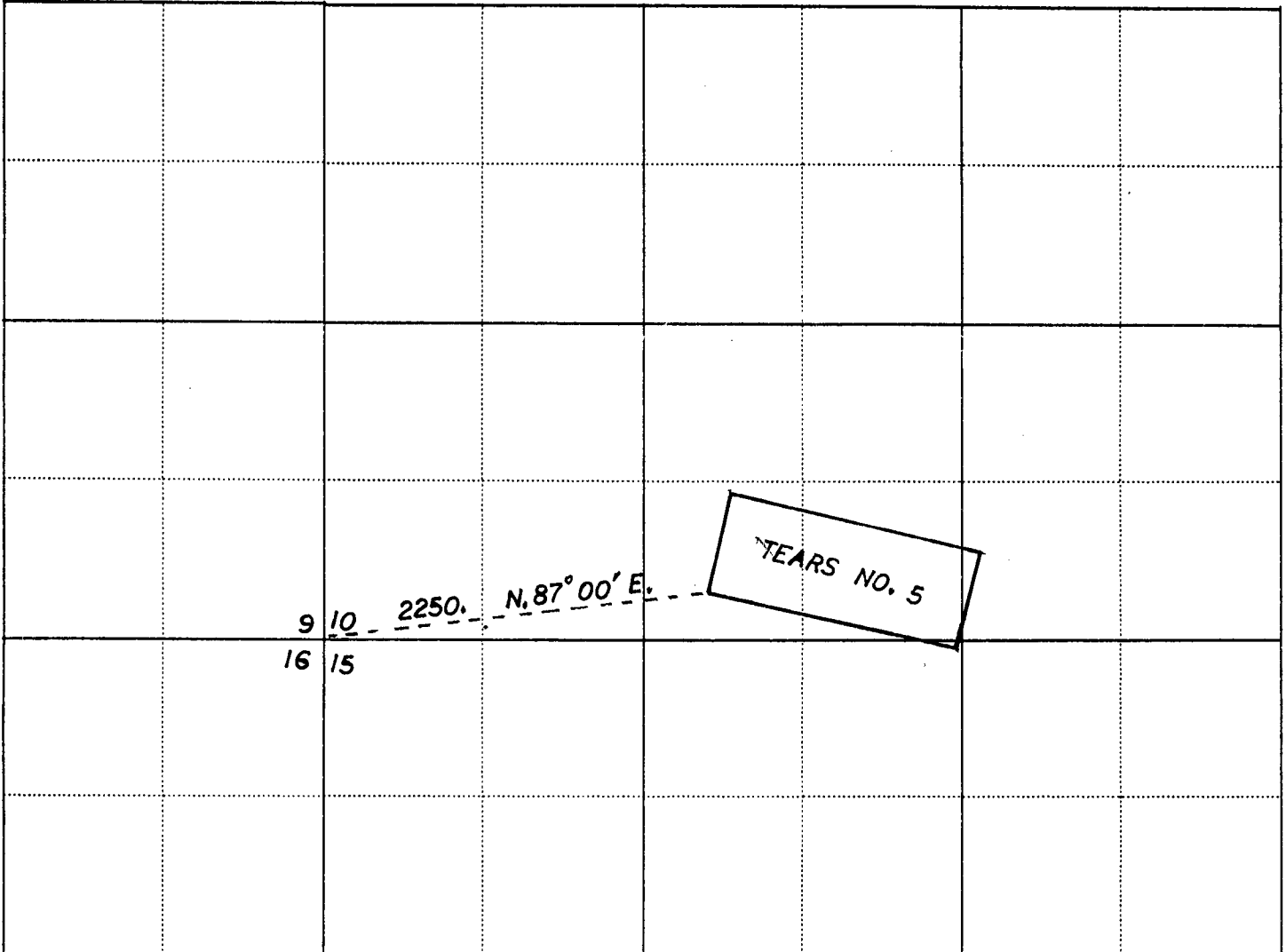
The Southwest corner of the claim lies 2,250 feet in a N. 87° 00' E. direction from the public or established survey monument or permanent natural object described as: Section corner monument (USGLOS) for sections 9,10,15, & 16

MAP, PLAT, OR SKETCH OF MINING CLAIM

MN-1b © Law Forms 3-80




Claim Monument lies in Section 10 Range 15 E. Township 23 S. G & SR B & M

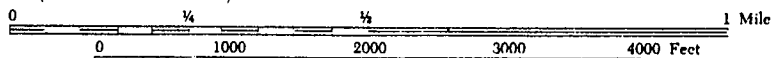


SCALE (Choose One)

1 : 24000 (1 inch = 2000 feet)

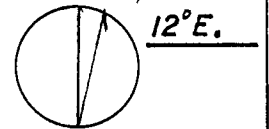


1 : 12000 (1 inch = 1000 feet)



Other (1 inch = not more than 2000 feet)

NORTH ARROW (Show Direction)



Grid Magnetic

RECEIVED
 BUREAU OF
 LAND MANAGEMEN
 ARIZONA
 STATE OFFICE
 PHOENIX, ARIZONA
 FEB 10 10 09 AM '97

LOCATION NOTICE FOR MINING CLAIM

MN-1a © Law Forms 3-80

| | |
|---|---|
| Claim (Name and Number, if used) TEARS NO. 5 | LOCATOR OR OWNER (Name, Address and Zip Code) William C. Lucas William T. Lucas Teresa R. Shelton |
| Type of Claim <input type="checkbox"/> Placer <input checked="" type="checkbox"/> Lode <input type="checkbox"/> Millsite <input type="checkbox"/> Tunnelsite | 49 Eastwood Dr. San Mateo, CA 94070 |
| Date of Location of Claim 9/25/96 | |

Type of Notice
 Amendment to \rightarrow Original Notice Relocation Notice
 If an Amendment or Relocation, Claim was named _____ in the prior notice
 recorded at Docket _____, Page _____, Mining District _____, County, Arizona.

General Course of Claim is from the Northwest to the Southeast

Layout of Claim
 Claim is 1500 feet long and 600 feet wide
 Distance from location monument to each end of the Claim is 1500 feet in a Easterly direction and
600 feet in a Northerly direction.

Locality of Notice of Claim and Monument with reference to some natural object or permanent monument
N.87° 00' E. for 2,250 feet from the section corner monument of sections 9,10,15 & 16 (USGLOS) U.S. General Land Office Survey Marker T. 23 S. R. 15 E.

| | |
|---|--|
| Effective Date of Notice 2/5/97 |  Signature of Locator |
|---|--|

INSTRUCTIONS Within 90 days of location of claim:
 1. Complete above portion of form and post on location monument, and
 2. Complete two additional copies of entire form, including map on backside, record one with County Recorder and file other with proper BLM office.

Types of Monuments
 Location Monument is made of 2" Iron Pipe, and
 Corner and End Monuments are made of: 2" Iron Pipe

Description of Claim
 To observe the perimeter of the Claim begin at the Southwest corner and travel
 in a N. 14° 30' E. direction 600 feet to the Northwest corner monument, thence
 in a S. 75° 30' E. direction 1500 feet to the Northeast corner monument, thence
 in a S. 14° 30' W. direction 600 feet to the Southeast corner monument, thence
 in a N. 75° 30' W. direction 1500 feet to the Southwest corner monument, thence

Location of Claim

The Claim lies in the (S.W. & S.E) & N.E. quarter of section (10) & 15

Township 23 S., Range 15 E., G & SR B&M Palmetto

Mining District or Cadastral Subdivision, Santa Cruz County, Arizona.

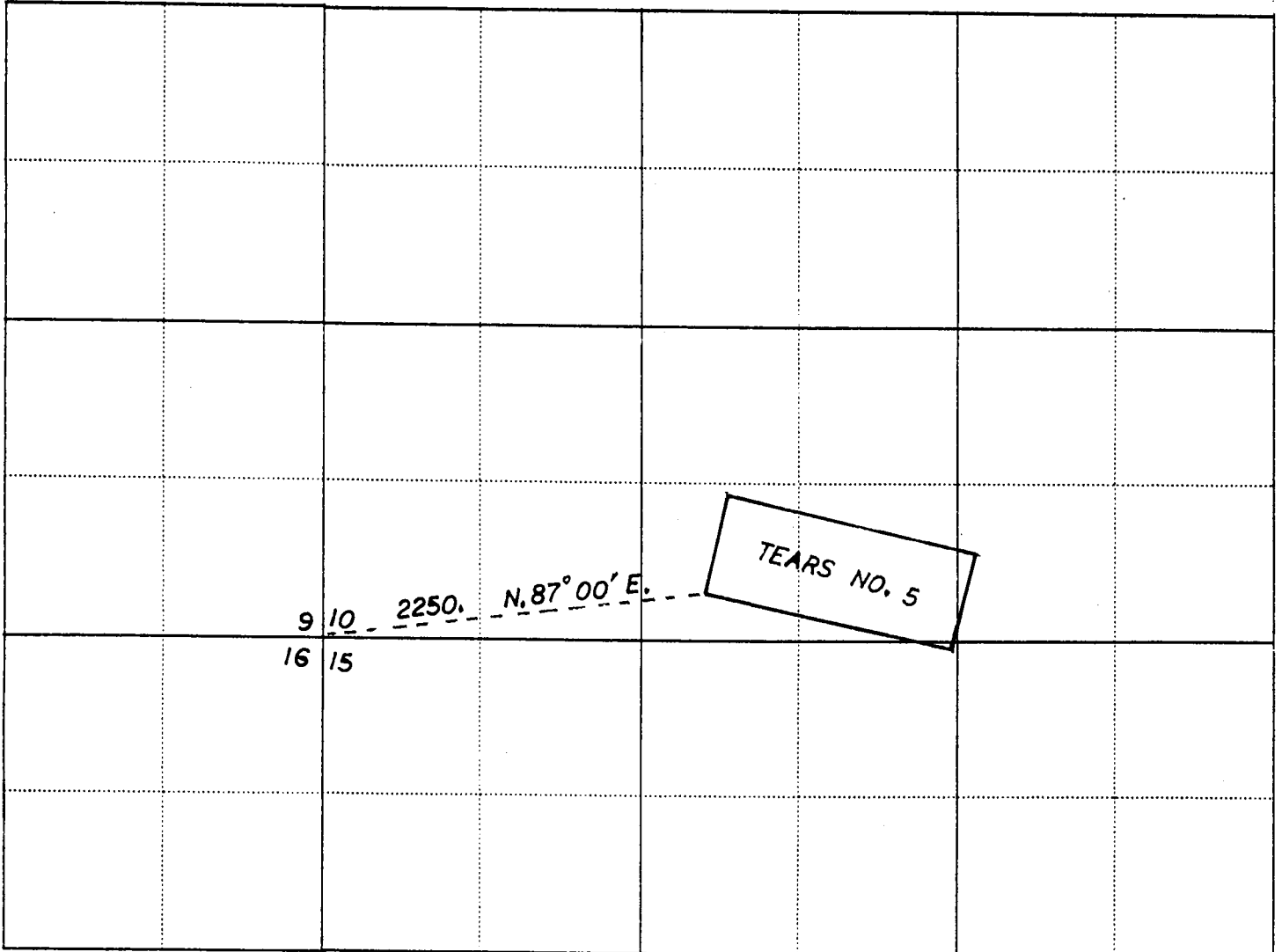
The Southwest corner of the claim lies 2,250 feet in a N. 87° 00' E. direction from the public or established survey monument or permanent natural object described as: Section corner monument (USGLOS) for sections 9,10,15, & 16

MAP, PLAT, OR SKETCH OF MINING CLAIM

MN-1b © Law Forms 3-80

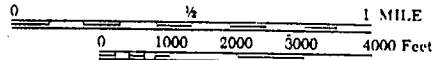


Claim Monument lies in Section 10 Range 15 E. Township 23 S. G & SR B & M

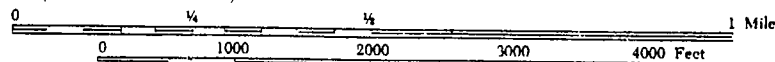


SCALE (Choose One)

1 : 24000 (1 inch = 2000 feet)

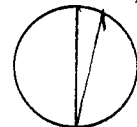


1 : 12000 (1 inch = 1000 feet)



Other (1 inch = not more than 2000 feet)

NORTH ARROW (Show Direction)



12° E.

Grid Magnetic

RECEIVED
 BUREAU OF LAND MANAGEMENT
 SEP 27 9 42 AM '96
 ARIZONA
 STATE OFFICE
 PHOENIX, ARIZONA

LOCATION NOTICE FOR MINING CLAIM

MN-1a • Law Forms 3-80



| | |
|---|---|
| Claim (Name and Number, if used) TEARS NO. 5 | LOCATOR OR OWNER (Name, Address and Zip Code) William C. Lucas William T. Lucas Teresa R. Shelton |
| Type of Claim <input type="checkbox"/> Placer <input checked="" type="checkbox"/> Lode <input type="checkbox"/> Millsite <input type="checkbox"/> Tunnelsite | 49 Eastwood Dr. San Mateo, CA 94070 |
| Date of Location of Claim 9/25/96 | |

4
 MC
 341544

Type of Notice
 Amendment to Original Notice Relocation Notice
 If an Amendment or Relocation, Claim was named _____ in the prior notice
 recorded at Docket _____, Page _____, _____ Mining District, _____ County, Arizona.

General Course of Claim is from the Northwest to the Southeast

Layout of Claim
 Claim is 1500 feet long and 600 feet wide.
 Distance from location monument to each end of the Claim is 1500 feet in a Easterly direction and
600 feet in a Northerly direction.

Locality of Notice of Claim and Monument with reference to some natural object or permanent monument
N.87° 00' E. for 2,250 feet from the section corner monument of sections 9,10,15 & 16 (USGLOS) U.S. General Land Office Survey Marker T. 23 S. R. 15 E.

| | |
|--|---|
| Effective Date of Notice 9/25/96 | <i>William C. Lucas</i> Signature of Locator |
|--|---|

INSTRUCTIONS Within 90 days of location of claim:
 1. Complete above portion of form and post on location monument, and
 2. Complete two additional copies of entire form, including map on backside, record one with County Recorder and file other with proper BLM office.

Types of Monuments
 Location Monument is made of 2" Iron Pipe, and
 Corner and End Monuments are made of: 2" Iron Pipe

Description of Claim
 To observe the perimeter of the Claim begin at the Southwest corner and travel
 in a N. 14° 30' E. direction 600 feet to the Northwest corner monument, thence
 in a S. 75° 30' E. direction 1500 feet to the Northeast corner monument, thence
 in a S. 14° 30' W. direction 600 feet to the Southeast corner monument, thence
 in a N. 75° 30' W. direction 1500 feet to the Southwest corner monument, thence

Location of Claim
The Claim lies in the SE & NE quarter of section 10 & 15

Township 23 S., Range 15 E., G & SR B&M Palmetto

Mining District or Cadastral Subdivision, Santa Cruz County, Arizona.

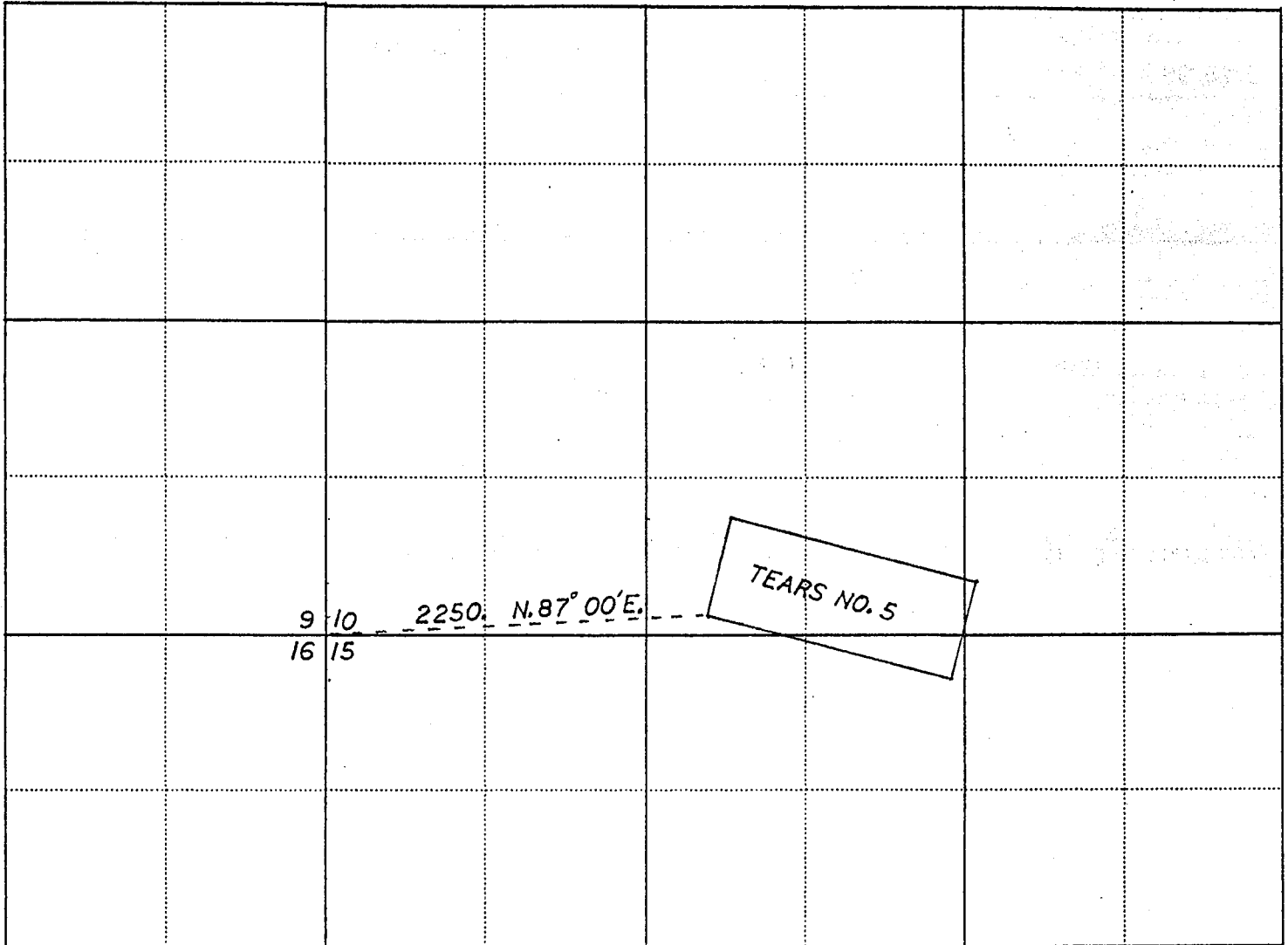
The Southwest corner of the claim lies 2,250 feet in a N. 87° 00' E. direction from the public or established survey monument or permanent natural object described as:

monument (USGLOS) for sections 9,10,15, & 16 Section corner

MAP, PLAT, OR SKETCH OF MINING CLAIM


MN-1b © Law Forms 3-80

Claim Monument lies in Section 10 Range 15 E. Township 23 S. G & SR B & M

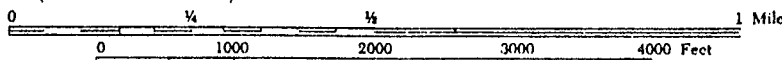


SCALE (Choose One)

1 : 24000 (1 inch = 2000 feet)

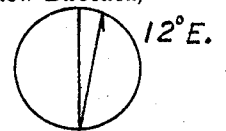


1 : 12000 (1 inch = 1000 feet)



Other (1 inch = not more than 2000 feet)

NORTH ARROW
(Show Direction)



Grid Magnetic

STATE OF ARIZONA
BUREAU OF LAND MANAGEMENT
PHOENIX, ARIZONA

SEP 27 9 42 AM '96

RECEIVED
BUREAU OF LAND MANAGEMENT

LOCATION NOTICE FOR MINING CLAIM

MN-1a © Law Forms 3-80



| | |
|---|---|
| Claim (Name and Number, if used) TEARS NO. 6 | LOCATOR OR OWNER (Name, Address and Zip Code) William C. Lucas William T. Lucas Teresa R. Shelton |
| Type of Claim <input type="checkbox"/> Placer <input checked="" type="checkbox"/> Lode <input type="checkbox"/> Millsite <input type="checkbox"/> Tunnelsite | 49 Eastwood Dr. San Mateo, CA 94070 |
| Date of Location of Claim 9/25/96 | |

A MC 341545

Type of Notice
 Amendment to Original Notice Relocation Notice
 If an Amendment or Relocation, Claim was named _____ in the prior notice
 recorded at Docket _____, Page _____, Mining District, _____ County, Arizona.

General Course of Claim is from the **Northwest** to the **Southeast**

Layout of Claim
 Claim is **1500** feet long and **600** feet wide.
 Distance from location monument to each end of the Claim is **1500** feet in a **Westerly** direction and
600 feet in a **Southerly** direction.

Locality of Notice of Claim and Monument with reference to some natural object or permanent monument
S. 06° 00' E. for 45 feet from the section corner monument of sections 10, 11, 14 & 15 (USGLOS) U.S. General Land Office Survey Marker T. 23 S. R. 15 E.

| | |
|--|---|
| Effective Date of Notice 9/25/96 | <i>William C. Lucas</i> Signature of Locator |
|--|---|

INSTRUCTIONS Within 90 days of location of claim:
 1. Complete above portion of form and post on location monument, and
 2. Complete two additional copies of entire form, including map on backside, record one with County Recorder and file other with proper BLM office.

Types of Monuments
 Location Monument is made of **2" Iron Pipe**, and
 Corner and End Monuments are made of: **2" Iron Pipe**

Description of Claim
 To observe the perimeter of the Claim begin at the **Northeast** corner and travel
 in a **S. 14° 30' W.** direction **600** feet to the **Southeast** corner monument, thence
 in a **N. 75° 30' W.** direction **1500** feet to the **Southwest** corner monument, thence
 in a **N. 14° 30' E.** direction **600** feet to the **Northwest** corner monument, thence
 in a **S. 75° 30' E.** direction **1500** feet to the **Northeast** corner monument, thence

Location of Claim

The Claim lies in the S. E. N. W. & N. E. quarter of section 10, 14 & 15

Township 23 S., Range 15 E., G & SR B&M Palmetto

Mining District or Cadastral Subdivision, Santa Cruz County, Arizona.

The Northeast corner of the claim lies 45 feet in a S. 06° 00' E. direction from the public or established survey monument or permanent natural object described as:

Section corner monument (USGLOS) for sections 10, 11, 14 & 15

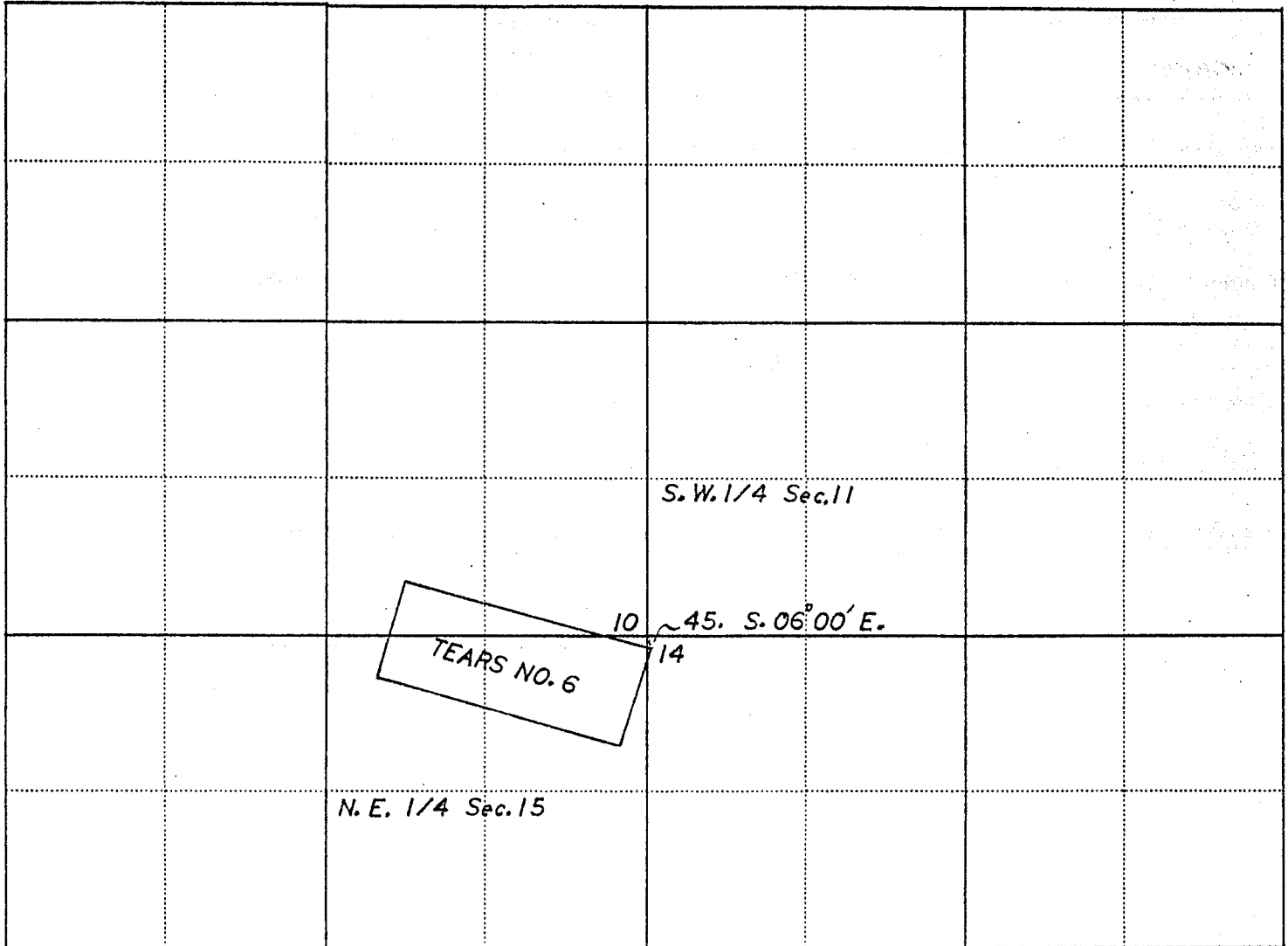
Section corner

MAP, PLAT, OR SKETCH OF MINING CLAIM

MN-1b © Law Forms 3-80

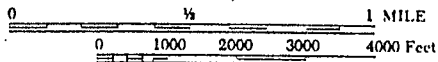


Claim Monument lies in Section 14 Range 15 E. Township 23 S. G & SR B & M

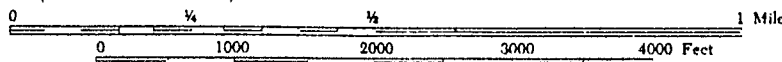


SCALE (Choose One)

1 : 24000 (1 inch = 2000 feet)

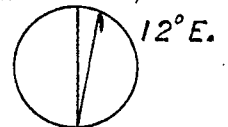


1 : 12000 (1 inch = 1000 feet)



Other (1 inch = not more than 2000 feet)

NORTH ARROW
(Show Direction)



Grid Magnetic

RECEIVED
BUREAU OF
LAND MANAGEMENT
FEB 10 10 10 AM '97
ARIZONA
STATE OFFICE
PHOENIX, ARIZONA

RECEIVED
BUREAU OF
LAND MANAGEMENT
SEP 27 9 42 AM '96
STATE OFFICE
PHOENIX, ARIZONA

LOCATION NOTICE FOR MINING CLAIM

MN-1a • Law Forms 3-80



| | |
|---|---|
| Claim (Name and Number, if used) TEARS NO. 7 | LOCATOR OR OWNER (Name, Address and Zip Code) William C. Lucas William T. Lucas Teresa R. Shelton |
| Type of Claim <input type="checkbox"/> Placer <input checked="" type="checkbox"/> Lode <input type="checkbox"/> Millsite <input type="checkbox"/> Tunnelsite | 49 Eastwood Dr. San Mateo, CA 94070 |
| Date of Location of Claim 9/25/96 | |

Type of Notice
 Amendment to Original Notice Relocation Notice
 If an Amendment or Relocation, Claim was named _____ in the prior notice,
 recorded at Docket _____, Page _____, Mining District, _____ County, Arizona.

General Course of Claim is from the Northwest to the Southeast

Layout of Claim
 Claim is 1500 feet long and 600 feet wide.
 Distance from location monument to each end of the Claim is 1500 feet in a Southeasterly direction and
600 feet in a Southwesterly direction.

Locality of Notice of Claim and Monument with reference to some natural object or permanent monument
S. 06° 00' E. for 45 feet from the section corner monument of sections 10, 11, 14 & 15 (USGLOS) U.S. General Land Office Survey Marker T. 23 S. R. 15 E.

Effective Date of Notice
9/25/96
 Signature of Locator: William C. Lucas

INSTRUCTIONS Within 90 days of location of claim:
 1. Complete above portion of form and post on location monument, and
 2. Complete two additional copies of entire form, including map on backside, record one with County Recorder and file other with proper BLM office.

Types of Monuments
 Location Monument is made of 2" Iron Pipe, and
 Corner and End Monuments are made of: 2" Iron Pipe

Description of Claim
 To observe the perimeter of the Claim begin at the Northwest corner and travel
 in a S. 75° 30' E. direction 1500 feet to the Northeast corner monument, thence
 in a S. 14° 30' W. direction 600 feet to the Southeast corner monument, thence
 in a N. 75° 30' W. direction 1500 feet to the Southwest corner monument, thence
 in a N. 14° 30' E. direction 600 feet to the Northwest corner monument, thence

Location of Claim
The Claim lies in the N.W. & N.E. quarter of section 14 & 15

Township 23 S., Range 15 E., G & SR B&M Palmetto

Mining District or Cadastral Subdivision, Santa Cruz County, Arizona.

The Northwest corner of the claim lies 45 feet in a S. 06° 00' E. direction from the public or established survey monument or permanent natural object described as:

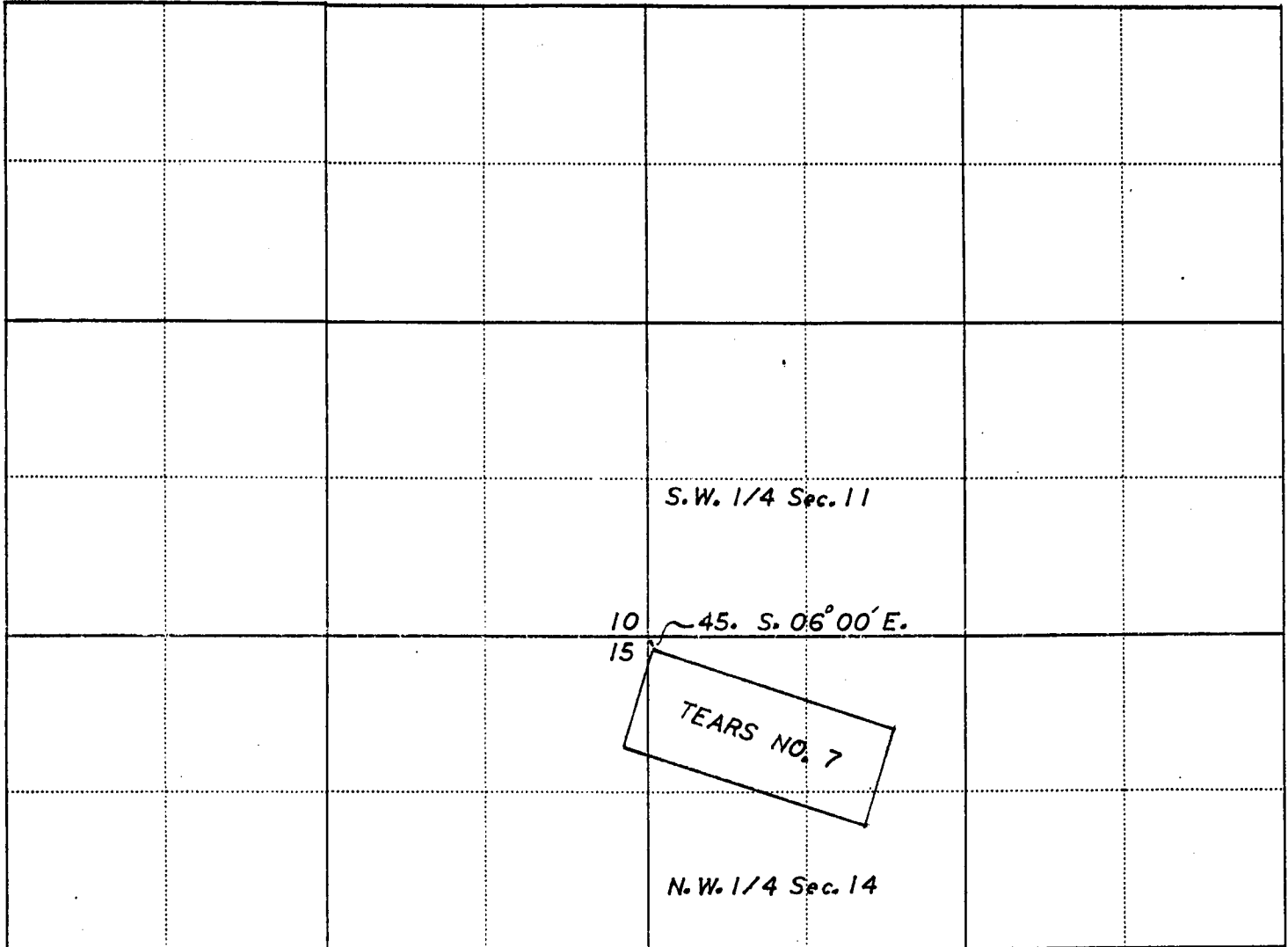
monument (USGLOS) for sections 10,11,14 & 15 Section corner

MAP, PLAT, OR SKETCH OF MINING CLAIM

MN-1b © Law Forms 3-80

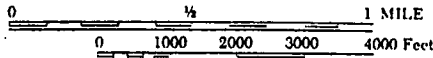


Claim Monument lies in Section 14 Range 15 E. Township 23 S. G & SR B & M

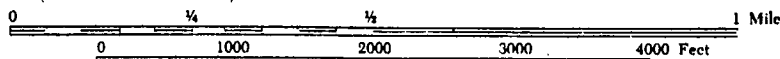


SCALE (Choose One)

1 : 24000 (1 inch = 2000 feet)

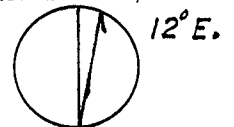


1 : 12000 (1 inch = 1000 feet)



Other (1 inch = not more than 2000 feet)

NORTH ARROW
(Show Direction)



Grid Magnetic

RECEIVED
BUREAU OF
LAND MANAGEMENT
SEP 27 9 42 AM '96
ARIZONA
STATE OFFICE
PHOENIX, ARIZONA

LOCATION NOTICE FOR MINING CLAIM

MN-1a © Law Forms 3-80



| | |
|---|---|
| Claim (Name and Number, if used) TEARS NO. 7 | LOCATOR OR OWNER (Name, Address and Zip Code) William C. Lucas William T. Lucas Teresa R. Shelton |
| Type of Claim <input type="checkbox"/> Placer <input checked="" type="checkbox"/> Lode <input type="checkbox"/> Millsite <input type="checkbox"/> Tunnelsite | 49 Eastwood Dr. San Mateo, CA 94070 |
| Date of Location of Claim 9/25/96 | |

A MC 34 540

Type of Notice
 Amendment to Original Notice Relocation Notice
 If an Amendment or Relocation, Claim was named _____ in the prior notice
 recorded at Docket _____, Page _____, _____ Mining District, _____ County, Arizona.

General Course of Claim is from the Northwest to the Southeast

Layout of Claim
 Claim is 1500 feet long and 600 feet wide.
 Distance from location monument to each end of the Claim is 1500 feet in a Southeasterly direction and
600 feet in a Southwesterly direction.

Locality of Notice of Claim and Monument with reference to some natural object or permanent monument
S. 06° 00' E. for 45 feet from the section corner monument of sections 10, 11, 14 & 15 (USGLOS) U.S. General Land Office Survey Marker T. 23 S. R. 15 E.

| | |
|--|---|
| Effective Date of Notice 9/25/96 | <i>William C. Lucas</i> Signature of Locator |
|--|---|

INSTRUCTIONS Within 90 days of location of claim:
 1. Complete above portion of form and post on location monument, and
 2. Complete two additional copies of entire form, including map on backside, record one with County Recorder and file other with proper BLM office.

Types of Monuments
 Location Monument is made of 2" Iron Pipe, and
 Corner and End Monuments are made of: 2" Iron Pipe

Description of Claim
 To observe the perimeter of the Claim begin at the Northwest corner and travel
 in a S. 75° 30' E. direction 1500 feet to the Northeast corner monument, thence
 in a S. 14° 30' W. direction 600 feet to the Southeast corner monument, thence
 in a N. 75° 30' W. direction 1500 feet to the Southwest corner monument, thence
 in a N. 14° 30' E. direction 600 feet to the Northwest corner monument, thence

front & back do not agree → see notice filed 2/10

Location of Claim
The Claim lies in the S. E. & N. E. quarter of section 10 & 15

Township 23 S., Range 15 E., G & SR B&M Palmetto

Mining District or Cadastral Subdivision, Santa Cruz County, Arizona.

The Southwest corner of the claim lies 2,250 feet in a N. 87° 00' E. direction from the public or established survey monument or permanent natural object described as:

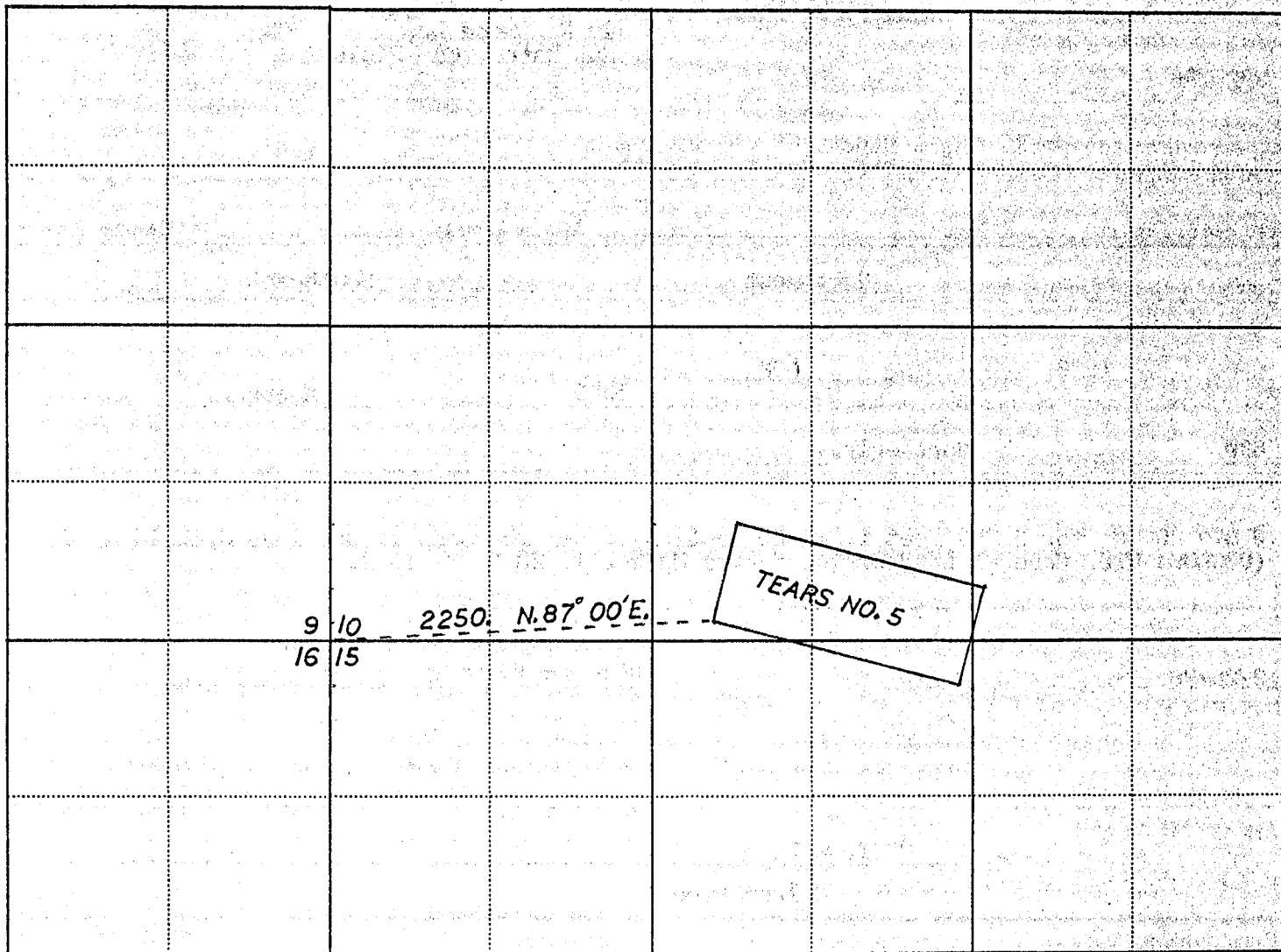
monument (USGLOS) for sections 9, 10, 15, & 16 Section corner

MAP, PLAT, OR SKETCH OF MINING CLAIM

MN-1b © Law Forms 3-80




Claim Monument lies in Section 10 Range 15 E. Township 23 S. G & SR B & M

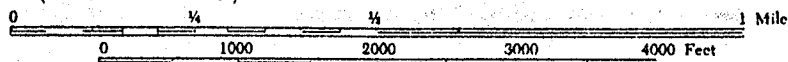


SCALE (Choose One)

1 : 24000 (1 inch = 2000 feet)




1 : 12000 (1 inch = 1000 feet)



Other (1 inch = not more than 2000 feet)

NORTH ARROW
(Show Direction)



Grid Magnetic

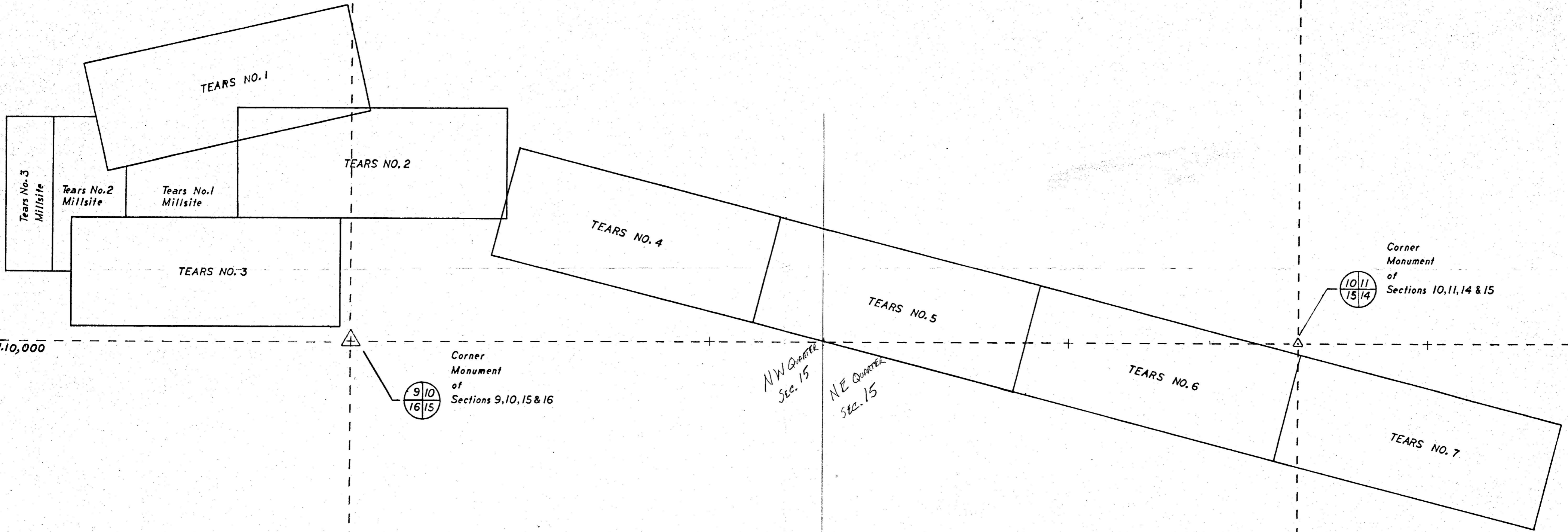
T. 23 S., R. 15 E., G&S.R. B&M

RECEIVED
BUREAU OF
LAND MANAGEMENT
FEB 10 10 10 AM '97
ARIZONA
STATE OFFICE
PHOENIX, ARIZONA

SECTION 9

SECTION 10

SECTION 11



N. 10,000

E. 20,000

SECTION 16

SECTION 15

SECTION 14

| | | | |
|--|---|-----------------|--|
| TEARS INC. TEARS EXPLORATION PROJECT Nogales, Arizona | | DRAWN BY WCL | |
| SCALE: 1" = 400' | APPROVED BY: | REVISED 1-30-97 | |
| DATE: 9-30-96 | OVERALL SITE PLAN CLAIMS & MILLSITES | | |
| LOCATION FOUND ON CUMERO CANYON, ARIZONA QUADRANGLE, 7.5 Min. Topo Map | | DRAWING NUMBER | |
| William C. Lucas | | 002 | |

Tears Exploration Project

September 26, 1996

Bureau of Land Management
Arizona State Office
3707 North 7th Street
Phoenix, Arizona 85014

Attn: Barbara Fast

Re: Re-filing Mining Claims

Dear Barbara,

We received a Notice of Return of Remittance on September 25th for untimely filing.

Enclosed are location notices for TEARS 1-7 and a check for \$946.82. The claim notices fee for \$945.00 and \$1.82 for copies for a total of \$946.82. Please re-file claims.

We had a death in the family on August 26th and services were held August 31st. We had the fees ready to mail but did not mail them until September 1st.

Should you have any information or questions please do not hesitate to call collect.

Thank you.

Sincerely,



William C. Lucas
(Chuck)

Enclosures (8)

RECEIVED
BUREAU OF
LAND MANAGEMENT
SEP 27 9 42 AM '96
ARIZONA
STATE OFFICE
PHOENIX, ARIZONA

34 ALL
35 ALL EXCEPT LOT 37
36 ALL

1 MS 3689 14 22-05 9-0E CASE: AZA 024117PT
 CLARK JAMES K 100.00000% OWNER
 14 22-05 15-0E TYPE: 220200 EX-FS SEC 206,
FLPM
 14 22-05 16-0E DISP: CLOSED 12/09/91
 14 23-05 16-0E ACRS: 00426.682

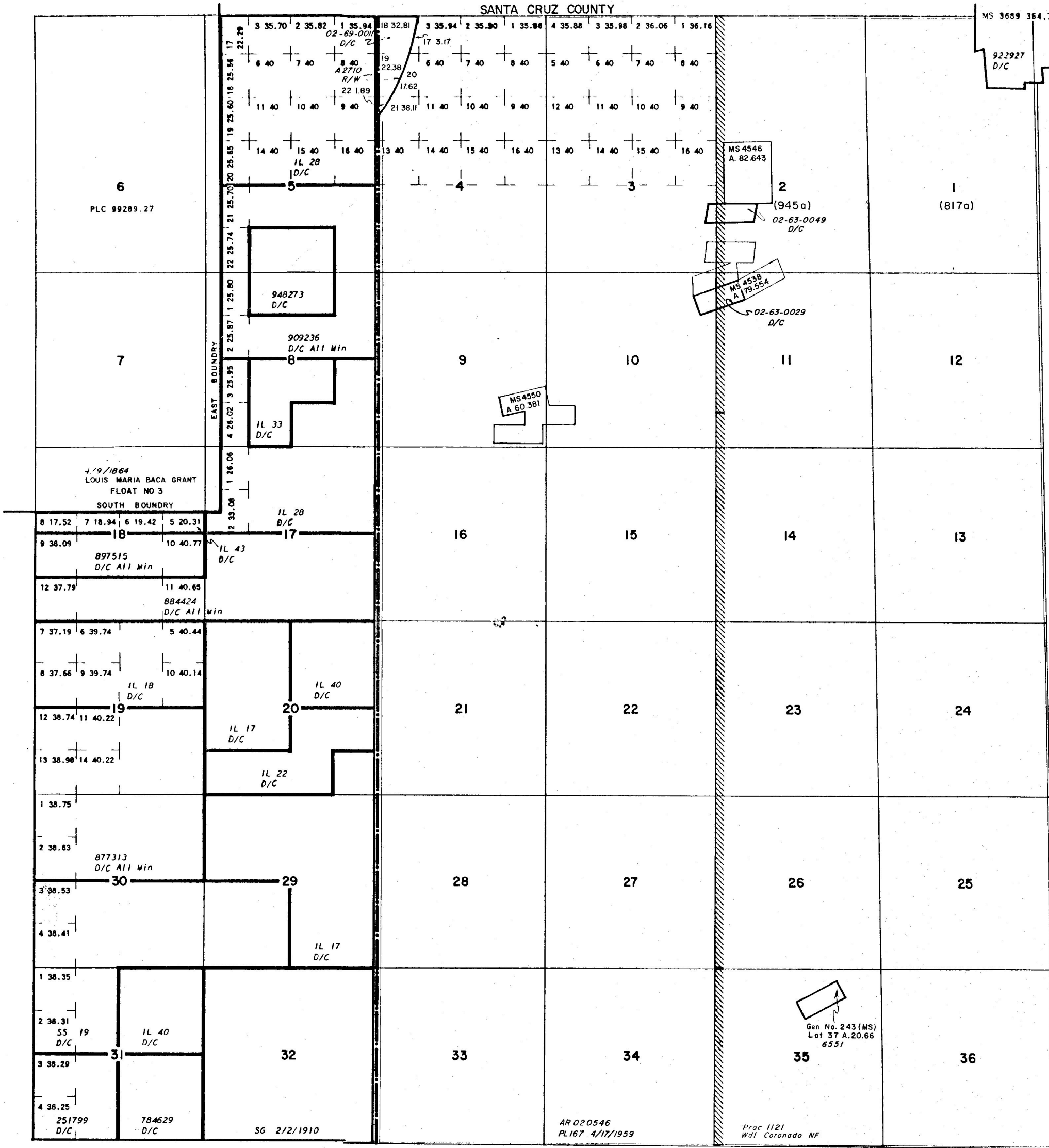
1 MS 3689 14 22-05 9-0E CASE: AZA 026164PT
 CLARK JAMES K 100.00000% OWNER
 14 22-05 15-0E TYPE: 220200 EX-FS SEC 206,
FLPM
 14 22-05 16-0E DISP: CLOSED 12/15/94
 14 23-05 16-0E ACRS: 00426.682

CASE TYPE: ALL DISPO: ALL

14 23-05 15-0E

PARTIALLY SURVEYED TOWNSHIP 23 SOUTH RANGE 15 EAST OF THE GILA AND SALT RIVER MERIDIAN, ARIZONA

SANTA CRUZ COUNTY



STATUS OF PUBLIC DOMAIN
LAND AND MINERAL TITLES

| INDEX TO SEGREGATED TRACTS | | | | |
|----------------------------|-----------------|---|-----|-------------|
| RESURVEY TRACT NO | ORIGINAL SURVEY | | | |
| | T | R | SEC | SUBDIVISION |
| | | | | |
| | | | | |
| | | | | |
| | | | | |
| | | | | |
| | | | | |
| | | | | |
| | | | | |
| | | | | |
| | | | | |

FOR ORDERS EFFECTING DISPOSAL OR USE OF UNIDENTIFIED LANDS WITHDRAWN FOR CLASSIFICATION, MINERALS, WATER AND/OR OTHER PUBLIC PURPOSES, REFER TO INDEX OF MISCELLANEOUS DOCUMENTS.

PROTRACTION DIAGRAM NO 76

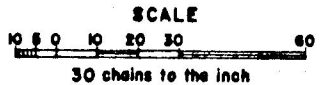
DIST. NO. 4

MDS 693 NE
694 NW
695 SE

OCT 2 1 31 PM '96

| CURRENT TO | BY |
|------------|----|
| | |
| | |
| | |
| | |
| | |
| | |
| | |
| | |
| | |
| | |

Lgt. 31°22'27" N
[Ang. 110°45'25" W



WARNING STATEMENT
This plat is the Bureau's Record of Title, and should be used only as a graphic display of the township survey data. Records hereon do not reflect title changes which may have been effected by lateral movements of rivers or other bodies of water. Refer to the cadastral surveys for official survey information.

T. 23 S
R. 15 E